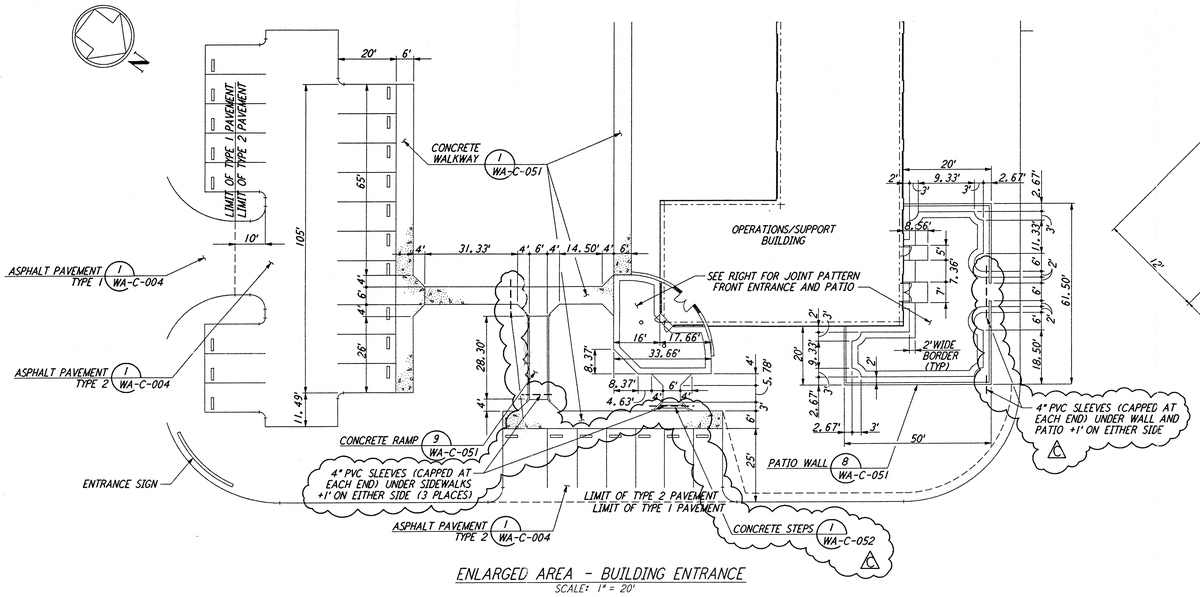

ENLARGED AREA - BUILDING ENTRANCE
SCALE: 1" = 20'

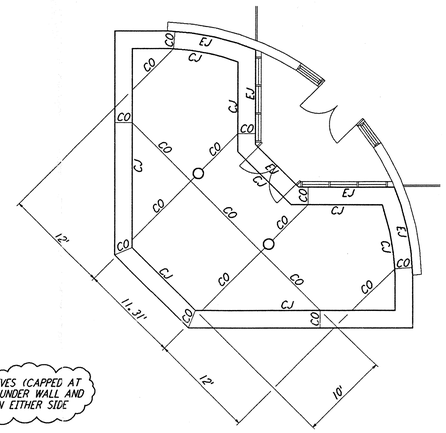

JOINT PATTERN - FRONT ENTRANCE

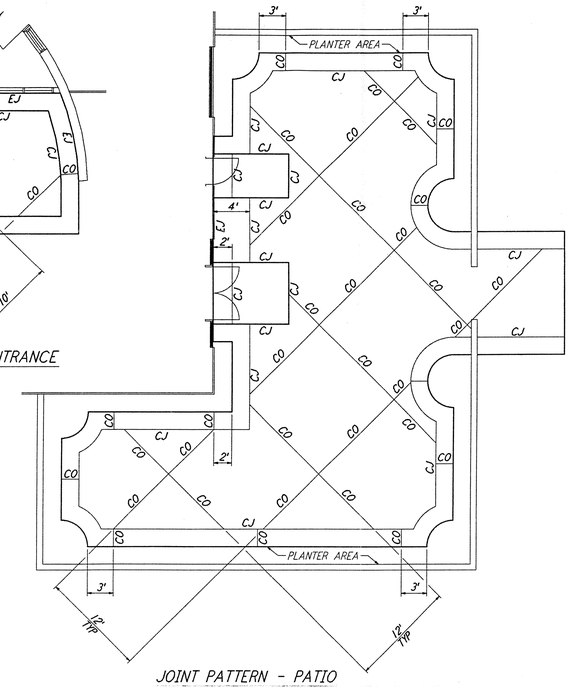

JOINT PATTERN - PATIO

NOTES:

1. SEE SHEET WA-C-002 FOR GENERAL NOTES, LEGEND AND ABBREVIATIONS.
2. SEE SHEET ~~WA-C-005 AND~~ WA-C-505 FOR CURVE DATA.

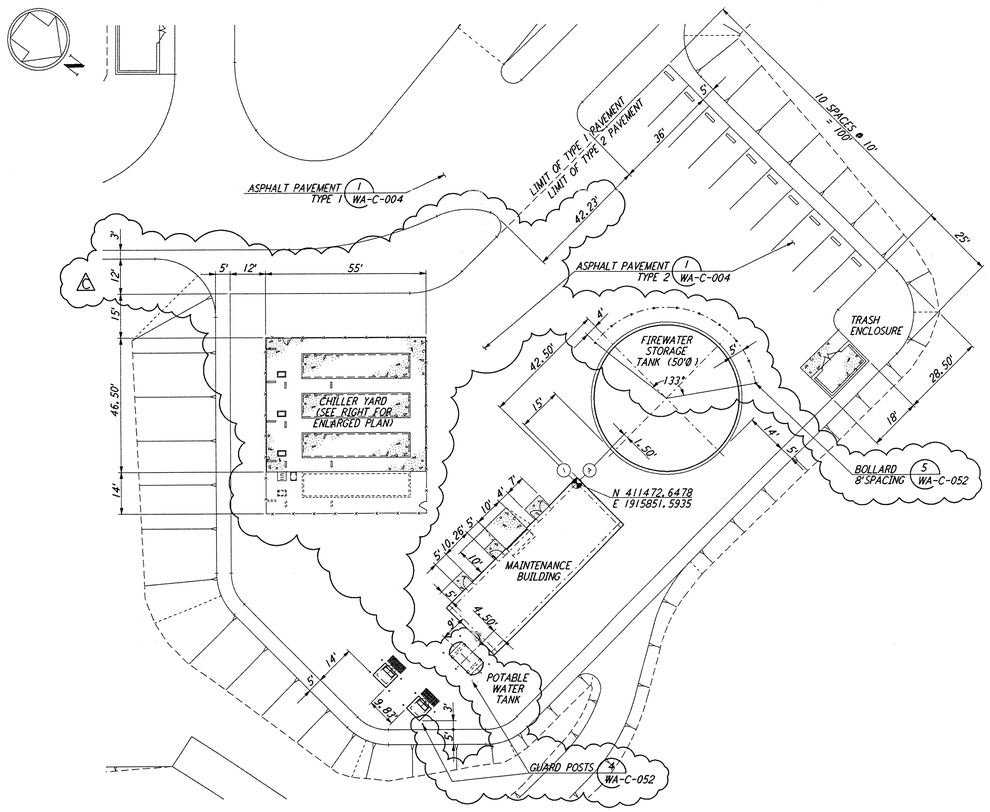

ENLARGED AREA - MAINTENANCE YARD
SCALE: 1" = 20'

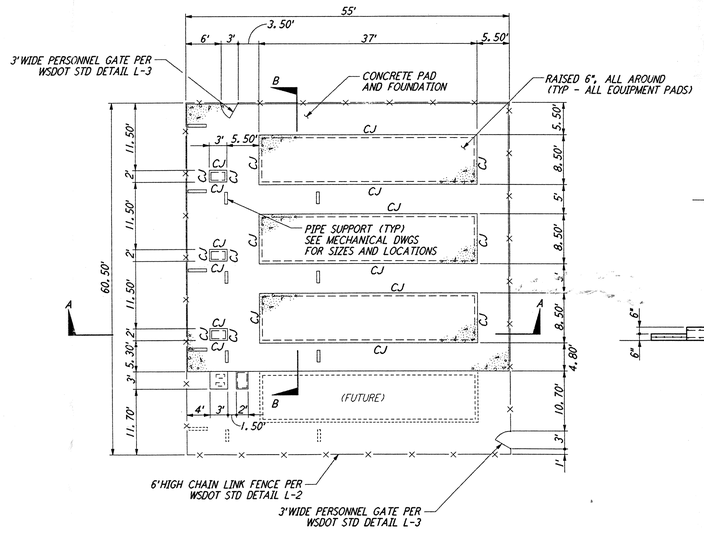

ENLARGED CHILLER YARD PLAN
SCALE: 1" = 10'

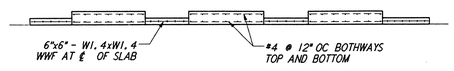

SECTION B-B

SECTION A-A

GRAPHIC SCALE
0 20 40 60 80
SCALE: 1" = 20'

LIGO-D960200-C-0

REFERENCES	
DRAWING NO.	DESCRIPTION

REVISIONS

NO.	DATE	BY	CHKD	ENGR	PROJ	DESCRIPTION
C	5/22/96	WRB				BID ADDENDUM #2
B	4/19/96	WRB	ML	JB	MDW	FINAL DESIGN REVIEW & BID
A	10/31/95	WRB		TDM		PRELIMINARY DESIGN REVIEW

DRAWN	WRB	
CHECKED		
ENGINEER		
PROJ		

PARSONS
100 WEST WALNUT STREET
PASADENA, CALIFORNIA

LIGO
CALIFORNIA INSTITUTE OF TECHNOLOGY
MASSACHUSETTS INSTITUTE OF TECHNOLOGY

LASER INTERFEROMETER
GRAVITATIONAL-WAVE OBSERVATORY
SITE NO. 1 - HANFORD, WASHINGTON

TITLE
CIVIL
CORNER STATION
PLOT PLAN
ENLARGED PLANS

SCALE: AS NOTED
CONTRACT NUMBER: PP150969
PROJECT NUMBER: 8094
SHEET NUMBER: WA-C-006
REVISIONS: C

LIGOWAF3.BDR

This document and the design it covers are the property of PARSONS. They are loaned only with the borrower's expressed written agreement that they will not be reproduced, copied, loaned, exhibited, or used in any other way, except by written consent from PARSONS to the borrower.