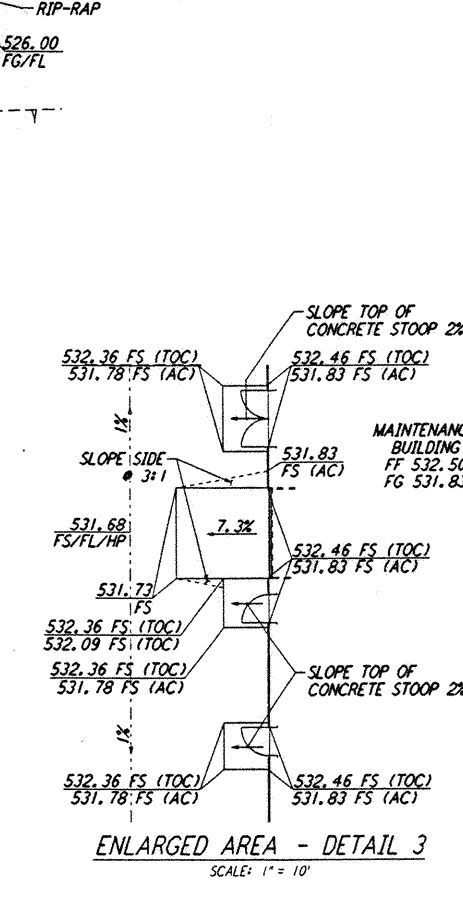
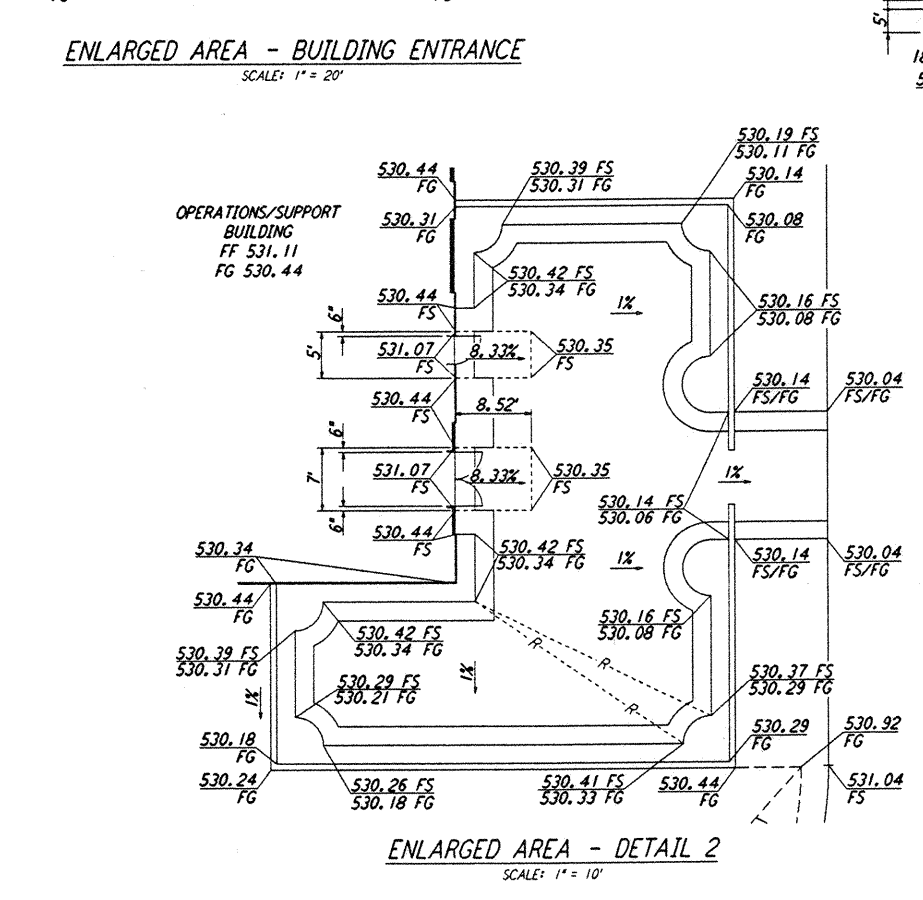
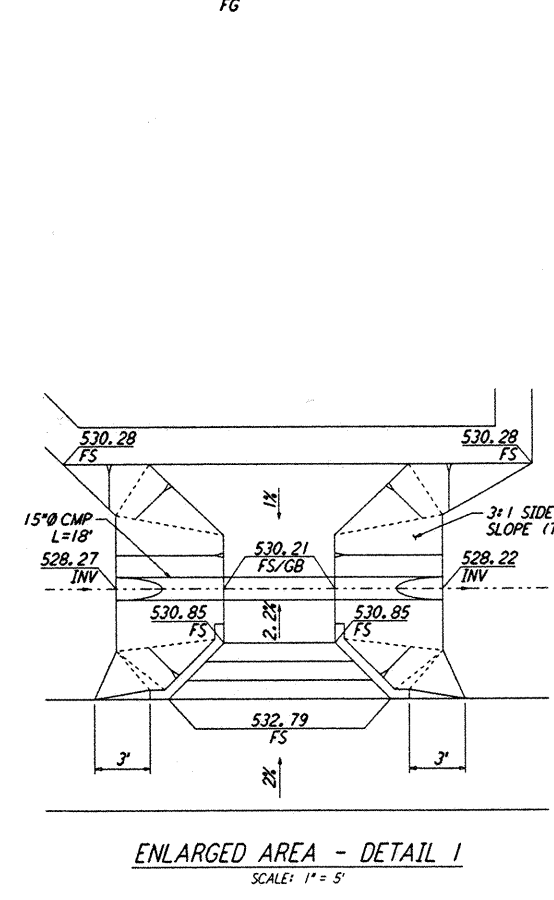
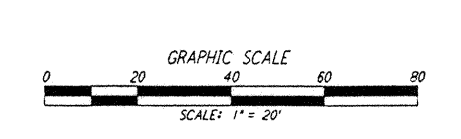


**NOTES:**  
 1. SEE SHEET WA-C-002 FOR GENERAL NOTES, LEGEND AND ABBREVIATIONS.



ENLARGED AREA - MAINTENANCE YARD  
 SCALE: 1" = 20'




not be reproduced, copied, loaned, exhibited, or used in any other way, except by written consent from PARSONS to the borrower.

This document and the design it covers are the property of PARSONS. They are loaned only with the borrower's expressed written agreement that they will not be reproduced, copied, loaned, exhibited, or used in any other way, except by written consent from PARSONS to the borrower.

080 JUL 03 09:28 AM '96 5373886 JAVLUL13\BRESNAY\BRESNAY.DWG

NO.	DATE	BY	CHKD	ENGR	PROJ	DESCRIPTION

FOR CONSTRUCTION	
DRAWN	WRB 9/28/95
CHECKED	ML 7/17/96
ENGINEER	GB 7/14/96
PROJ	MW 7/14/96



**PARSONS**  
 100 WEST WALNUT STREET  
 PASADENA, CALIFORNIA

**LIGO**  
 CALIFORNIA INSTITUTE OF TECHNOLOGY  
 MASSACHUSETTS INSTITUTE OF TECHNOLOGY

LASER INTERFEROMETER  
 GRAVITATIONAL-WAVE OBSERVATORY  
 SITE NO. 1 - HANFORD, WASHINGTON

CIVIL  
 CORNER STATION  
 GRADING PLAN  
 ENLARGED PLANS

AS NOTED PPI50969 8094  
**WA-C-008**

LIGO-D960201-00-0