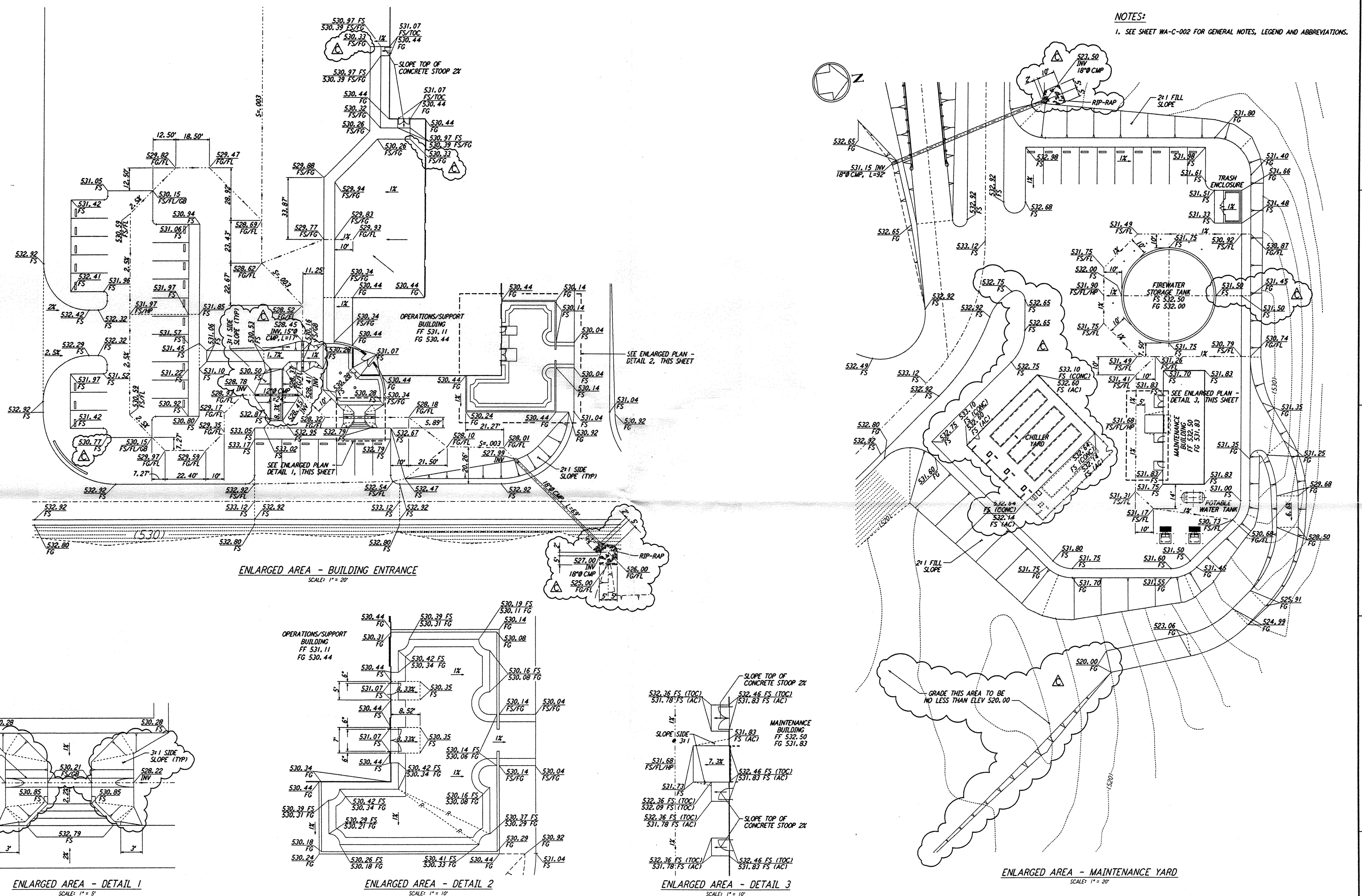
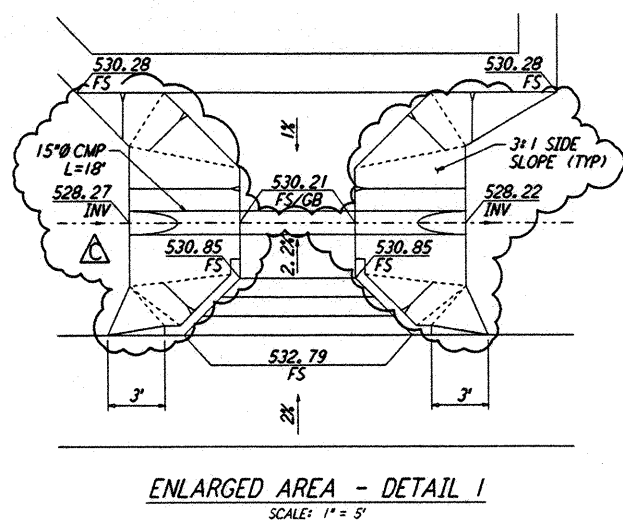


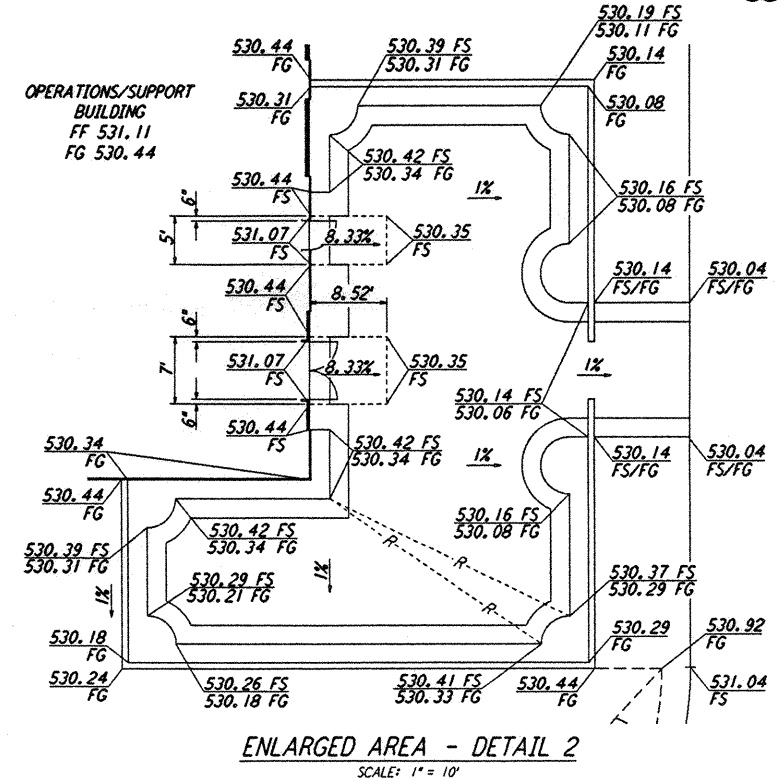
**NOTES:**  
 1. SEE SHEET WA-C-002 FOR GENERAL NOTES, LEGEND AND ABBREVIATIONS.



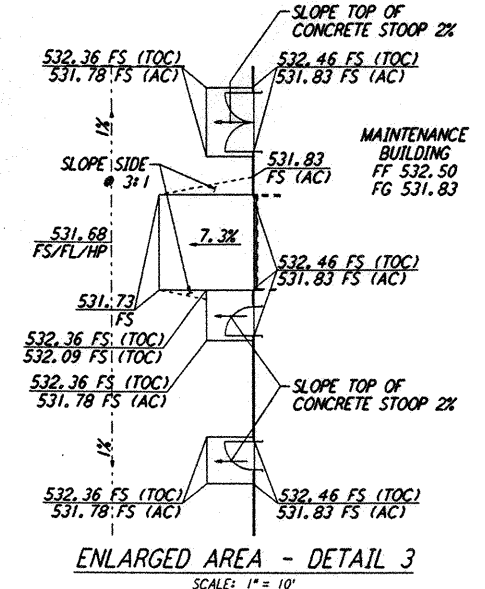
**ENLARGED AREA - BUILDING ENTRANCE**  
 SCALE: 1" = 20'



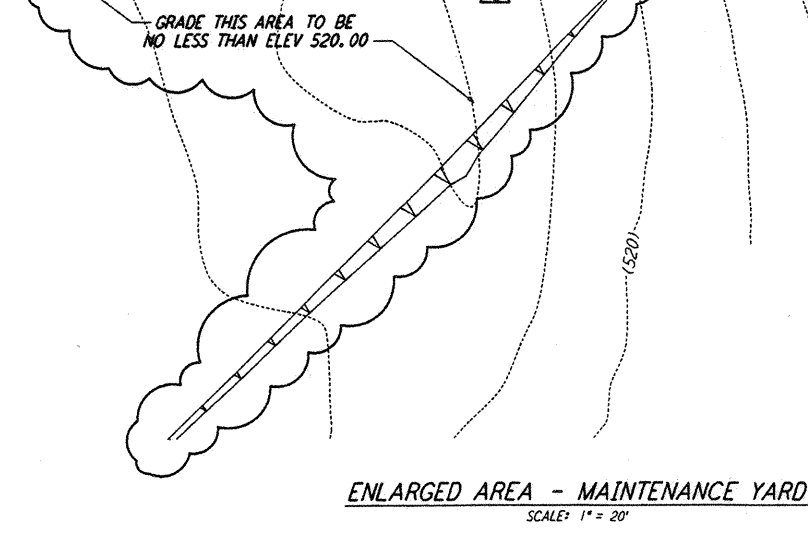
**ENLARGED AREA - DETAIL 1**  
 SCALE: 1" = 5'



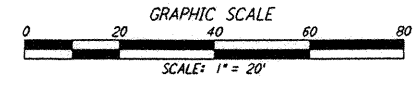
**ENLARGED AREA - DETAIL 2**  
 SCALE: 1" = 10'



**ENLARGED AREA - DETAIL 3**  
 SCALE: 1" = 10'



**ENLARGED AREA - MAINTENANCE YARD**  
 SCALE: 1" = 20'



not be reproduced, copied, loaned, exhibited, or used in any other way, except by written consent from PARSONS to the borrower.

This document and the design it covers are the property of PARSONS. They are loaned only with the borrower's expressed written agreement that they will

NO.	DATE	BY	CHKD	ENGR	PROJ	DESCRIPTION
C	5/22/96	WRB	NJL	CH	MDW	BID ADDENDUM #2
B	4/19/96	WRB	ML	JB	MDW	FINAL DESIGN REVIEW & BID
A	10/31/95	WRB	TDM			PRELIMINARY DESIGN REVIEW

DRAWN	WRB
CHECKED	
ENGINEER	
PROJ	

**PARSONS**  
 100 WEST WALNUT STREET  
 PASADENA, CALIFORNIA

**LIGO**  
 CALIFORNIA INSTITUTE OF TECHNOLOGY  
 MASSACHUSETTS INSTITUTE OF TECHNOLOGY

LASER INTERFEROMETER  
 GRAVITATIONAL-WAVE OBSERVATORY  
 SITE NO. 1 - HANFORD, WASHINGTON

TITLE: CIVIL CORNER STATION GRADING PLAN ENLARGED PLANS

SCALE: AS NOTED CONTRACT NUMBER: PPI 50969 PROJECT NUMBER: 8094

SHEET NUMBER: **WA-C-008** REVISION:

100 West Walnut Street, Pasadena, CA 91106-3000  
 LIGOWAF3.BOR