DATE: 04/09:96 TIME: 14:26:16
DESIGN FILE: I:\ligo\site1\ar\waa221.d3z

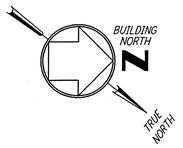

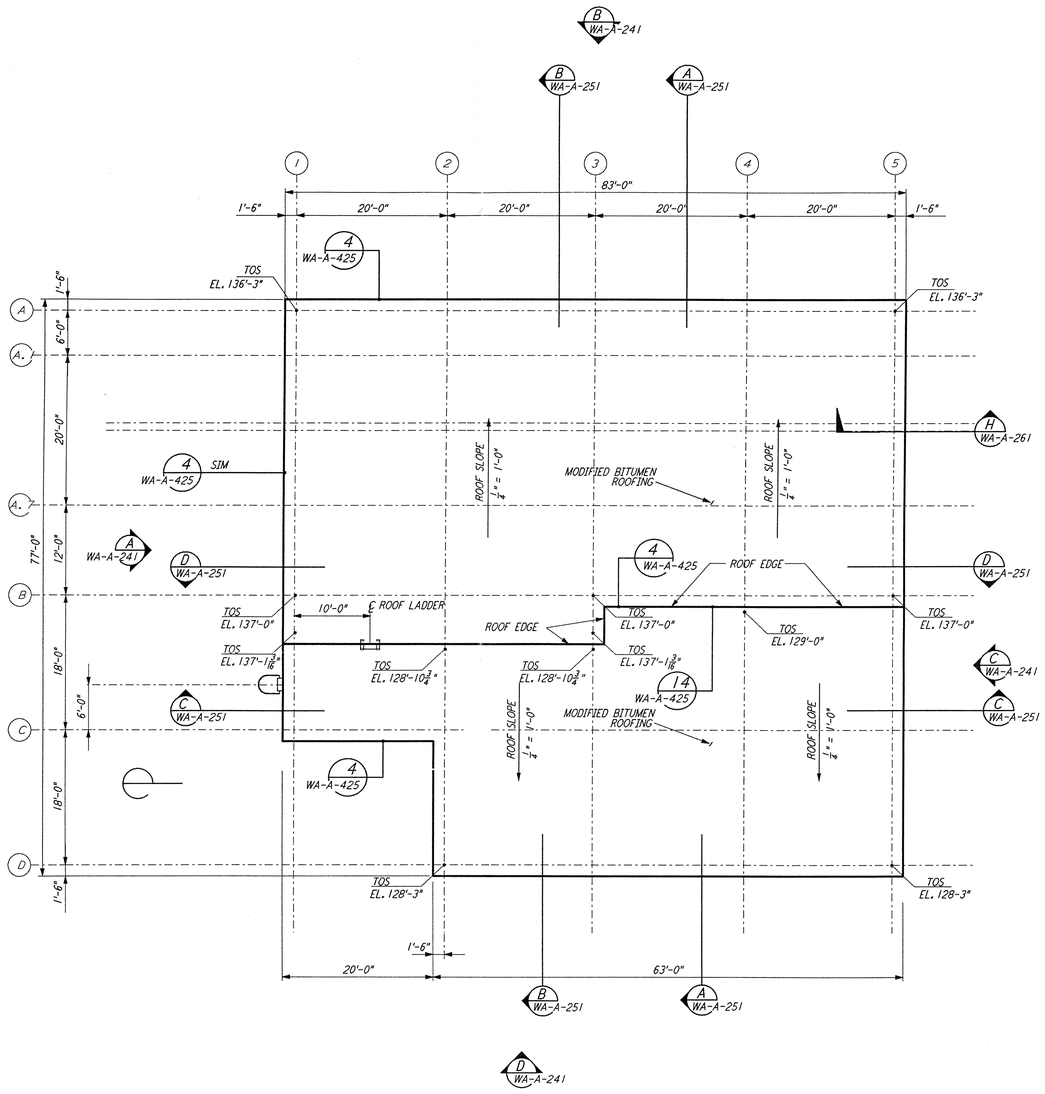

MID/END STATIONS ROOF PLAN 2 WA-A-221
1/8"=1'-0"

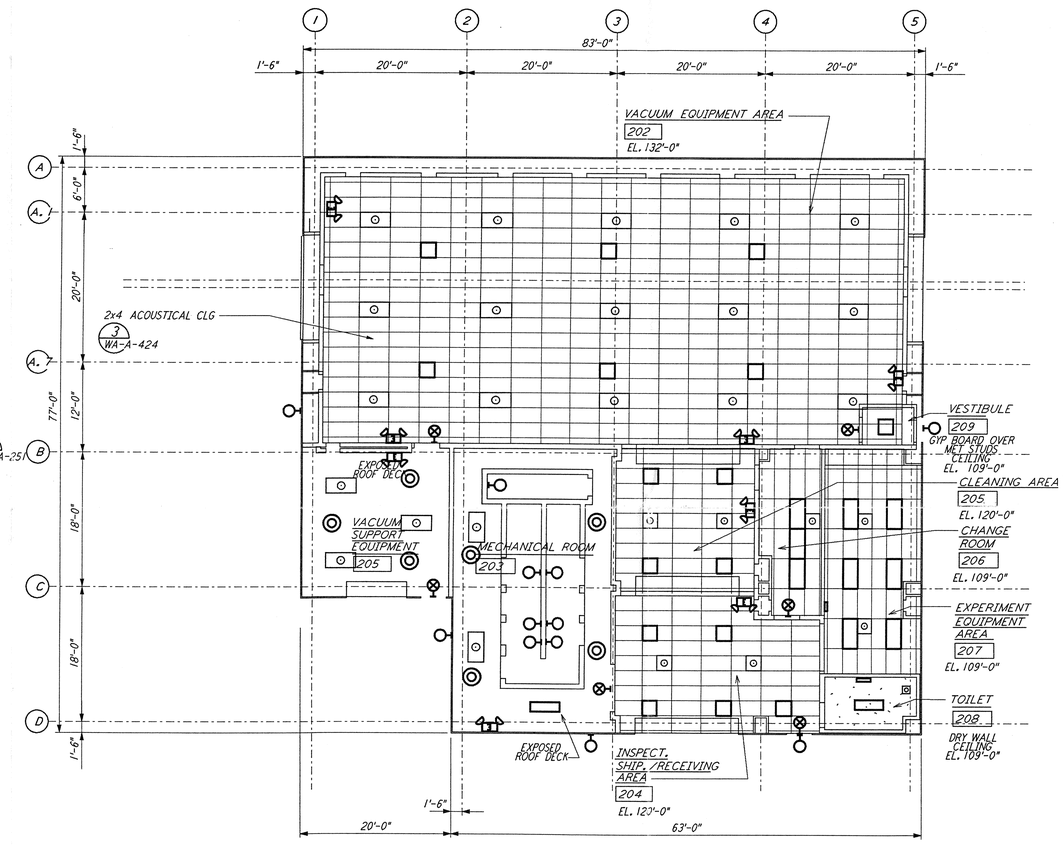

MID/END STATIONS REFLECTED CEILING PLAN 1 WA-A-221
1/8"=1'-0"

Date Received: 4/19/96	LIGO- D960261-B-0 Contractor #: WA-A-221, REV. B
TIM #: 28	LIGO- C960857-00-V
Date: 4/19/96	Approved:
TDM #:	LIGO-
Date: / /	Approved:
Gen'l Transmittal	LIGO-
Date: / /	Approved:

DATUM POINT EL +100.00 = 531.11' (LVEA)
DATUM POINT EL +100.00 = 531.11' (OSB)
DATUM POINT EL +100.00 = 528.07' (MID NORTH)
DATUM POINT EL +100.00 = 527.05 (END NORTH)
DATUM POINT EL +100.00 = 532.22' (MID SOUTH WEST)
DATUM POINT EL +100.00 = 535.26 (END SOUTH WEST)

KEY PLAN
0 8 16 24 32FT
1/8" = 1'-0"

REFERENCES	
DRAWING NO.	DESCRIPTION

REVISIONS						
NO.	DATE	BY	CHKD	ENGR	PROJ	DESCRIPTION
B	4-19-96		SF	SF	TDM	FINAL DESIGN REVIEW & BID
A	01/17/96		SF	SF	TDM	PRELIMINARY DESIGN REVIEW

DRAWN	CKT
CHECKED	
ENGINEER	
PROJ	

PARSONS
100 WEST WALNUT STREET
PASADENA, CALIFORNIA

LIGO
CALIFORNIA INSTITUTE OF TECHNOLOGY
MASSACHUSETTS INSTITUTE OF TECHNOLOGY

LASER INTERFEROMETER
GRAVITATIONAL-WAVE OBSERVATORY
SITE NO. 1 - HANFORD, WASHINGTON

TITLE
ARCHITECTURAL
MID & END STATIONS
REFLECTED CEILING PLAN
& ROOF PLAN

SCALE	CONTRACT NUMBER	PROJECT NUMBER
AS NOTED	PP150969	8094

SHEET NUMBER WA-A-221 REVISIONS B

LIGO-D960261-B-0

LIGOWAF3.BDR

This document and the design it covers are the property of PARSONS. They are loaned only with the borrower's expressed written agreement that they will not be reproduced, copied, loaned, exhibited, or used in any other way, except by written consent from PARSONS to the borrower.