DATE: 10/23/96 TIME: 07:25:34
DESIGN FILE: I:\ligo\site2\ce\lac008.dgz

NOTES:

1. SEE SHEET LA-C-002 FOR GENERAL NOTES, LEGEND AND ABBREVIATIONS.

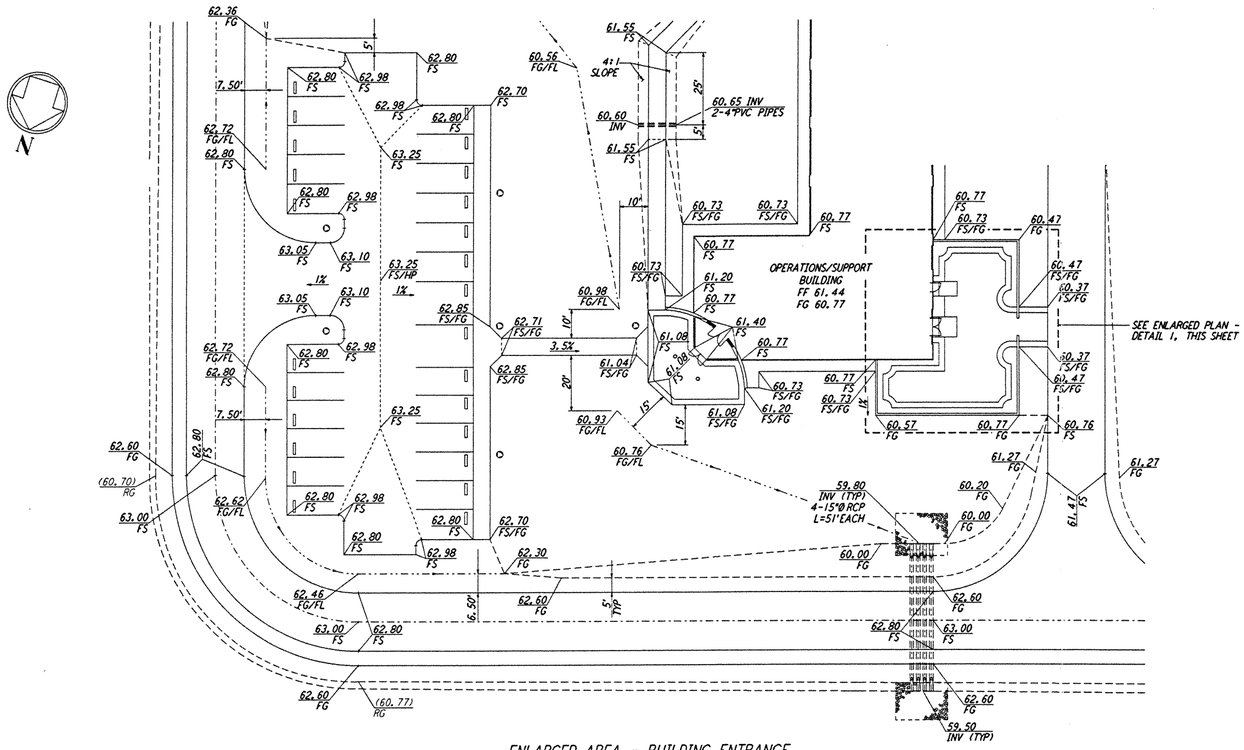

ENLARGED AREA - BUILDING ENTRANCE
SCALE: 1" = 20'

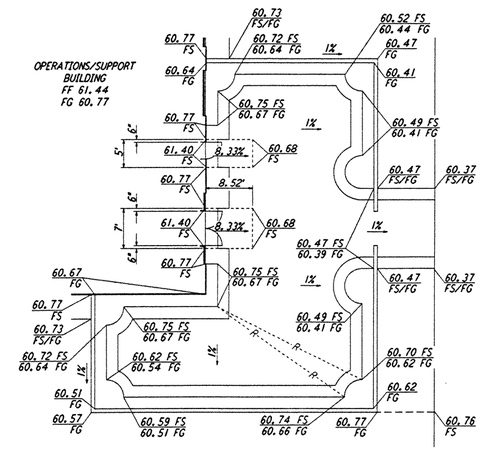

ENLARGED AREA - DETAIL 1
SCALE: 1" = 10'

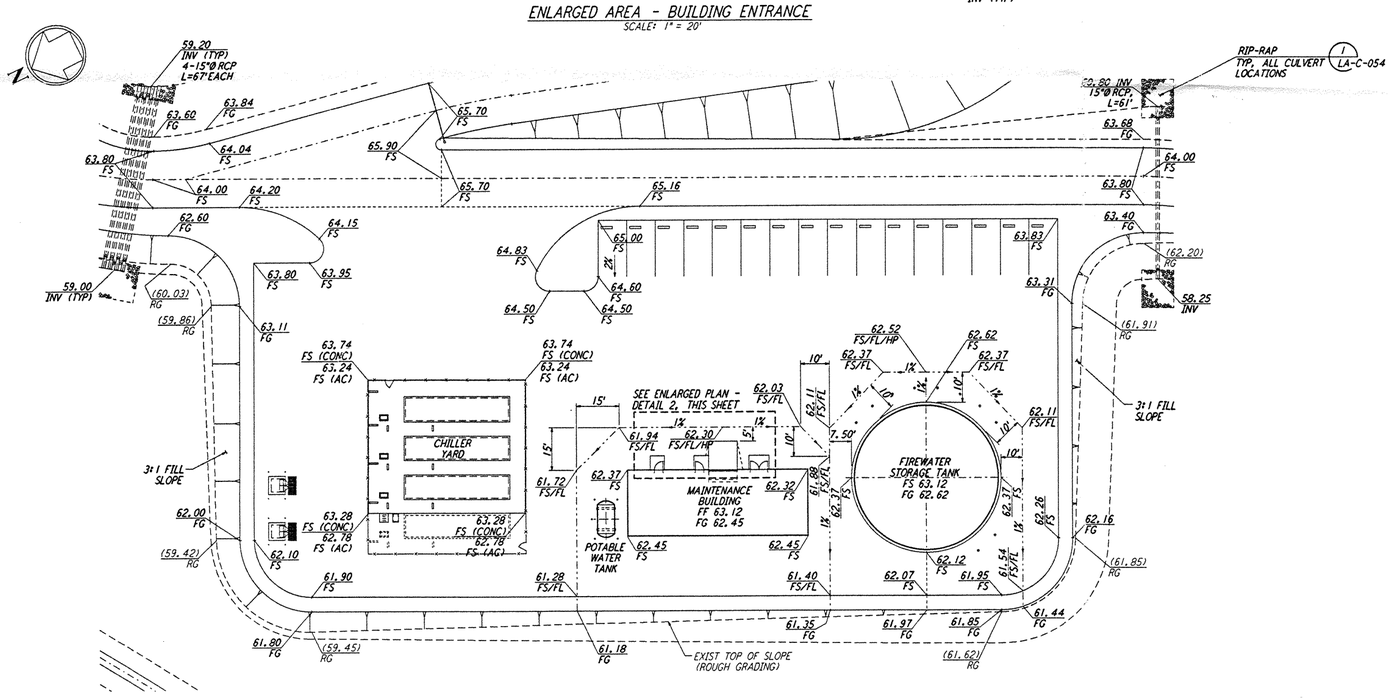

ENLARGED AREA - MAINTENANCE YARD
SCALE: 1" = 20'

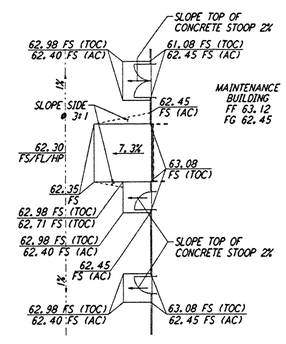

ENLARGED AREA - DETAIL 2
SCALE: 1" = 10'

GRAPHIC SCALE
0 20 40 60 80
SCALE: 1" = 20'

REFERENCES		REVISIONS						
DRAWING NO.	DESCRIPTION	NO.	DATE	BY	CHKD	ENGR	PROJ	DESCRIPTION

ISSUED FOR CONSTRUCTION		
DRAWN	WRB	11-15-96
CHECKED	VWC	11-15-96
ENGINEER	JB	11/15/96
PROJ		11/15/96

PARSONS
100 WEST WALNUT STREET
PASADENA, CALIFORNIA

LIGO
CALIFORNIA INSTITUTE OF TECHNOLOGY
MASSACHUSETTS INSTITUTE OF TECHNOLOGY

LASER INTERFEROMETER
GRAVITATIONAL-WAVE OBSERVATORY
SITE NO. 2 - LIVINGSTON, LOUISIANA

TITLE: CIVIL
CORNER STATION
GRADING PLAN
ENLARGED PLAN

SCALE: AS NOTED
CONTRACT NUMBER: PP150969
PROJECT NUMBER: 8094
SHEET NUMBER: LA-C-008
REVISIONS: 0

LIGO-D960826-00-D1

LIGOLAF3.BDR

This document and the design it covers are the property of PARSONS. They are loaned only with the borrower's expressed written agreement that they will not be reproduced, copied, loaned, exhibited, or used in any other way, except by written consent from PARSONS to the borrower.