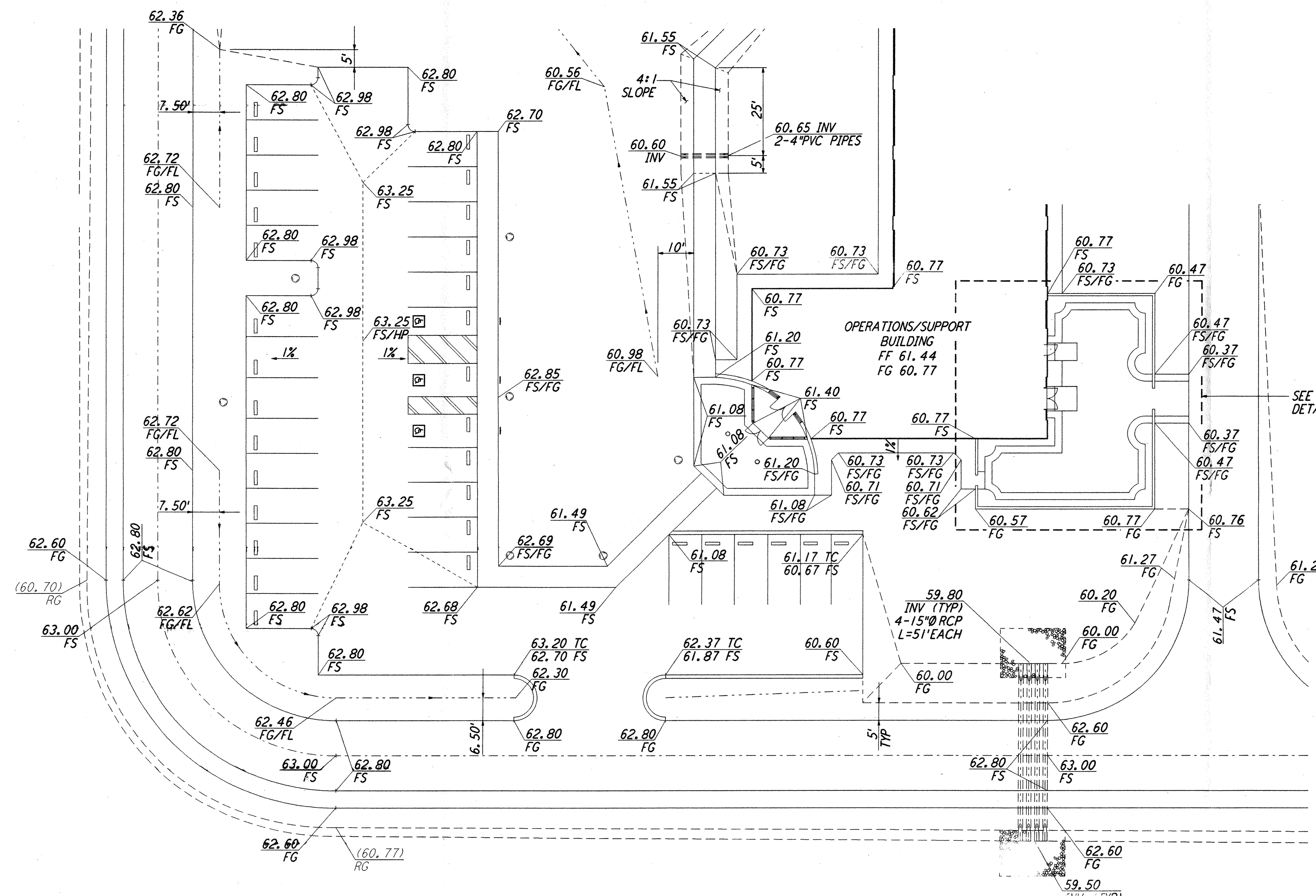
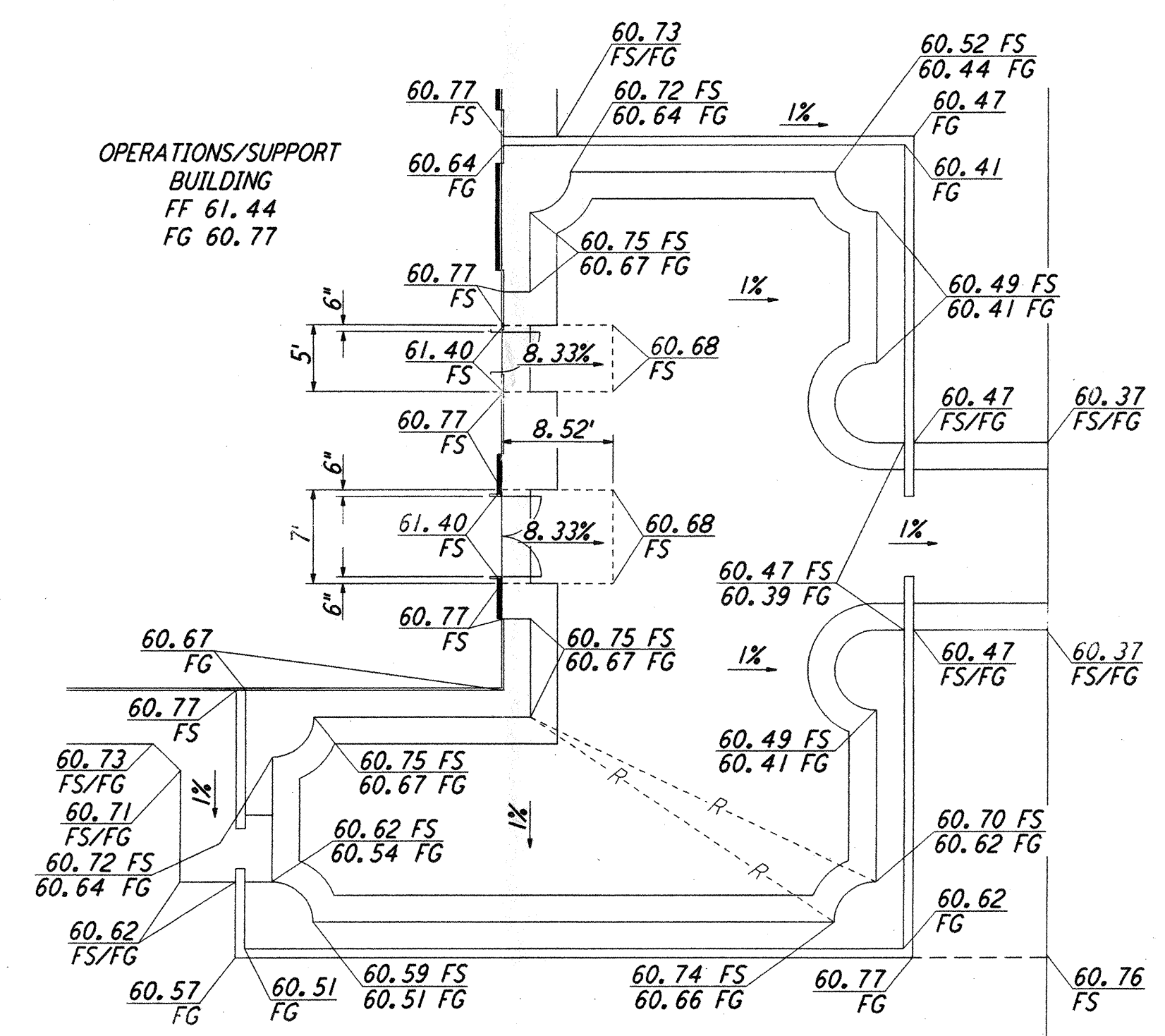


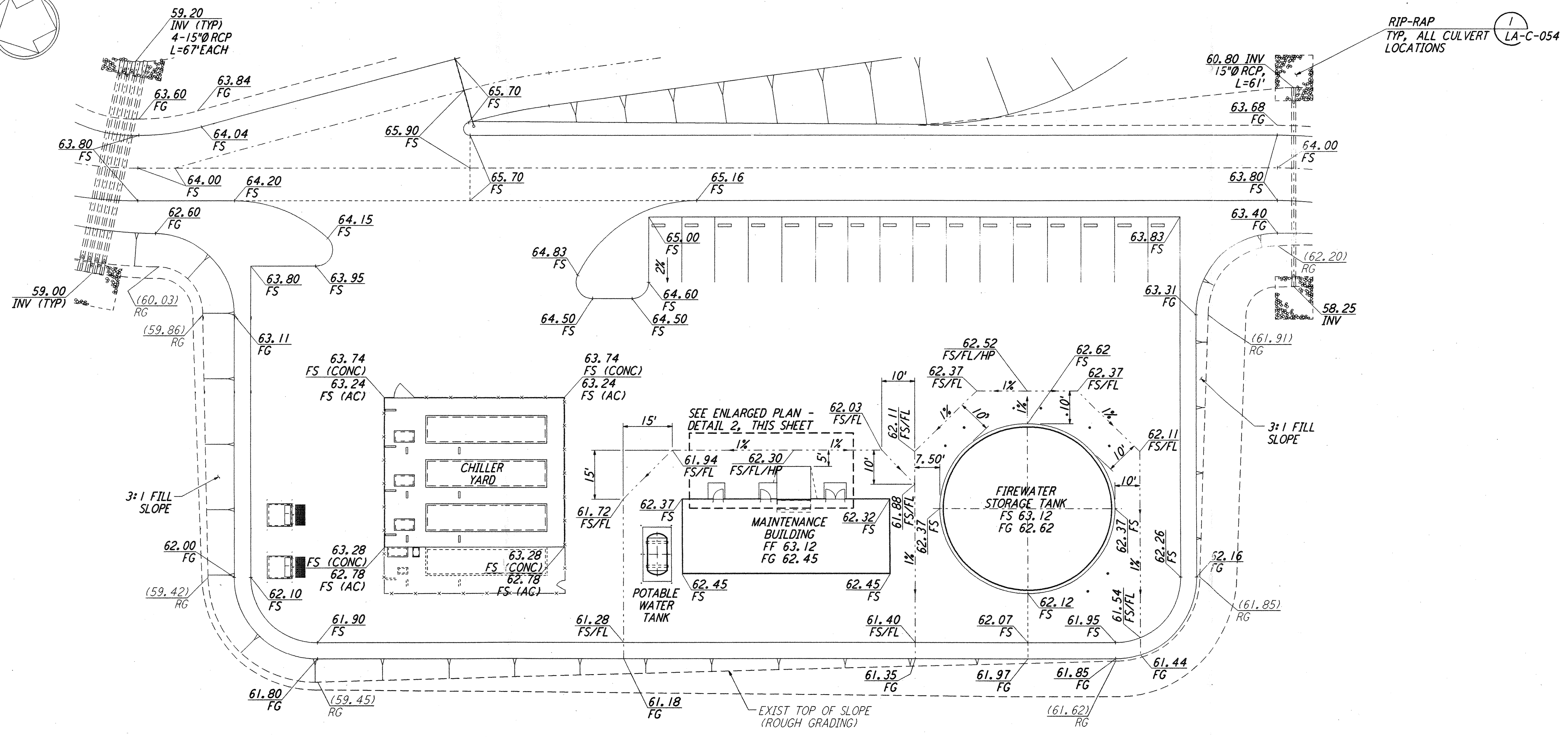
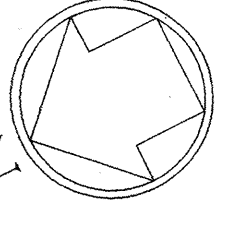
NOTES:
 1. SEE SHEET LA-C-002 FOR GENERAL NOTES, LEGEND AND ABBREVIATIONS.



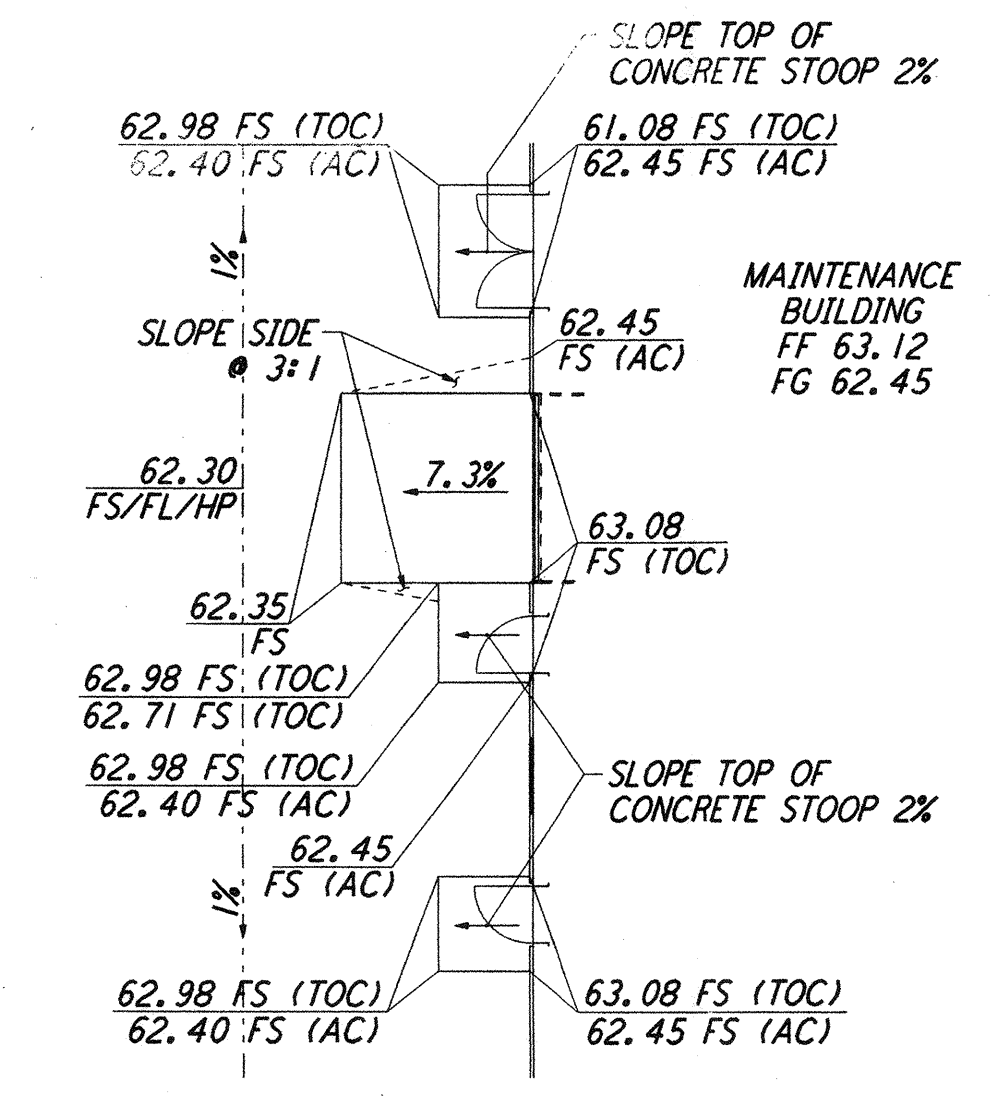
ENLARGED AREA - BUILDING ENTRANCE
 SCALE: 1" = 20'



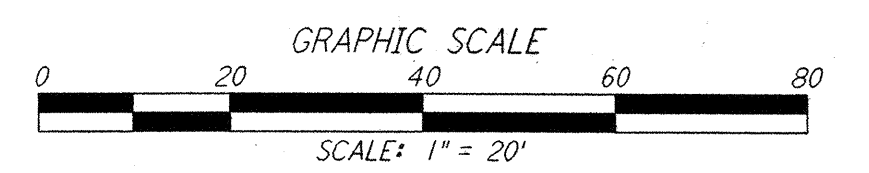
ENLARGED AREA - DETAIL 1
 SCALE: 1" = 10'



ENLARGED AREA - MAINTENANCE YARD
 SCALE: 1" = 20'



ENLARGED AREA - DETAIL 2
 SCALE: 1" = 10'



LIGO-D960826-02-O

NO.	DATE	BY	CHKD	ENGR	PROJ	DESCRIPTION
2	08-07-98	WRB	ML	JB	TDM	ISSUED FOR AS-BUILT
1	2-28-97	WRB	ML	JB	TDM	ADDED WALK/WALL OPENING, REVISED GRADING

ISSUED FOR CONSTRUCTION
 DRAWN WRB 11-15-96
 CHECKED ML 11-15-96
 ENGINEER JB 11-15-96
 PROJ TDM 11-15-96

AS-BUILT DRAWINGS

100 WEST WALNUT STREET
 PASADENA, CALIFORNIA

CALIFORNIA INSTITUTE OF TECHNOLOGY
 MASSACHUSETTS INSTITUTE OF TECHNOLOGY

LASER INTERFEROMETER
 GRAVITATIONAL-WAVE OBSERVATORY
 SITE NO. 2 - LIVINGSTON, LOUISIANA

CIVIL CORNER STATION GRADING PLAN ENLARGED PLAN

AS NOTED PP150969 8094

LA-C-008

This document and the design it covers are the property of PARSONS. They are loaned only with the borrower's expressed written agreement that they will not be reproduced, copied, loaned, exhibited, or used in any other way, except by written consent from PARSONS to the borrower.

This document and the design it covers are the property of PARSONS. They are loaned only with the borrower's expressed written agreement that they will not be reproduced, copied, loaned, exhibited, or used in any other way, except by written consent from PARSONS to the borrower.

E
D
C
B
A