This document and the design it covers are the property of **PARSONS**. They are loaned only with the borrower's expressed written agreement that they will not be reproduced, copied, loaned, exhibited, or used in any other way, except by written consent from **PARSONS** to the borrower.

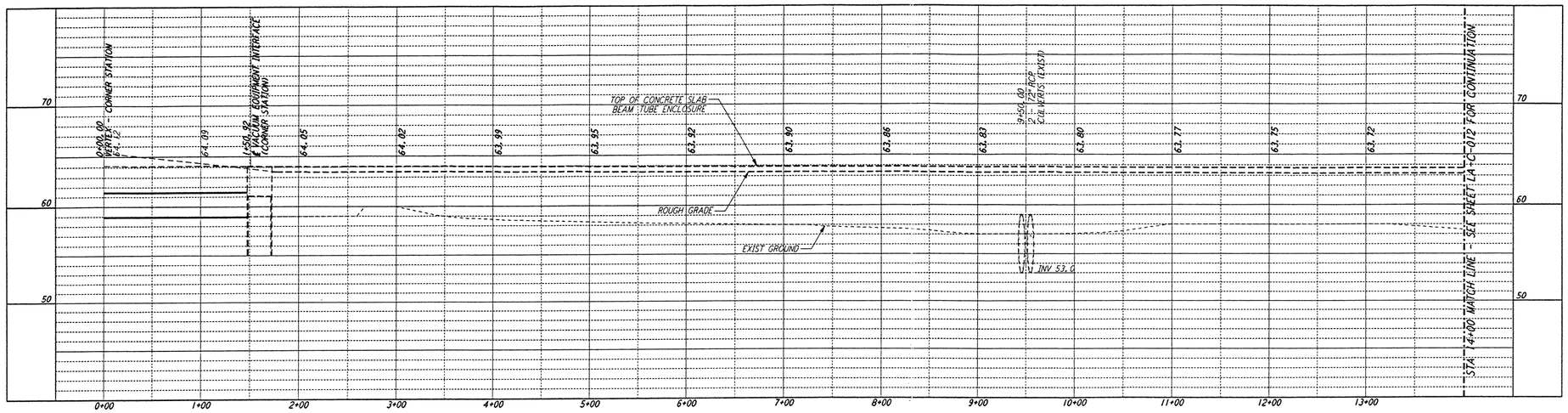

PROFILE

SCALES: HORIZ: 1" = 50'
VERT: 1" = 5'

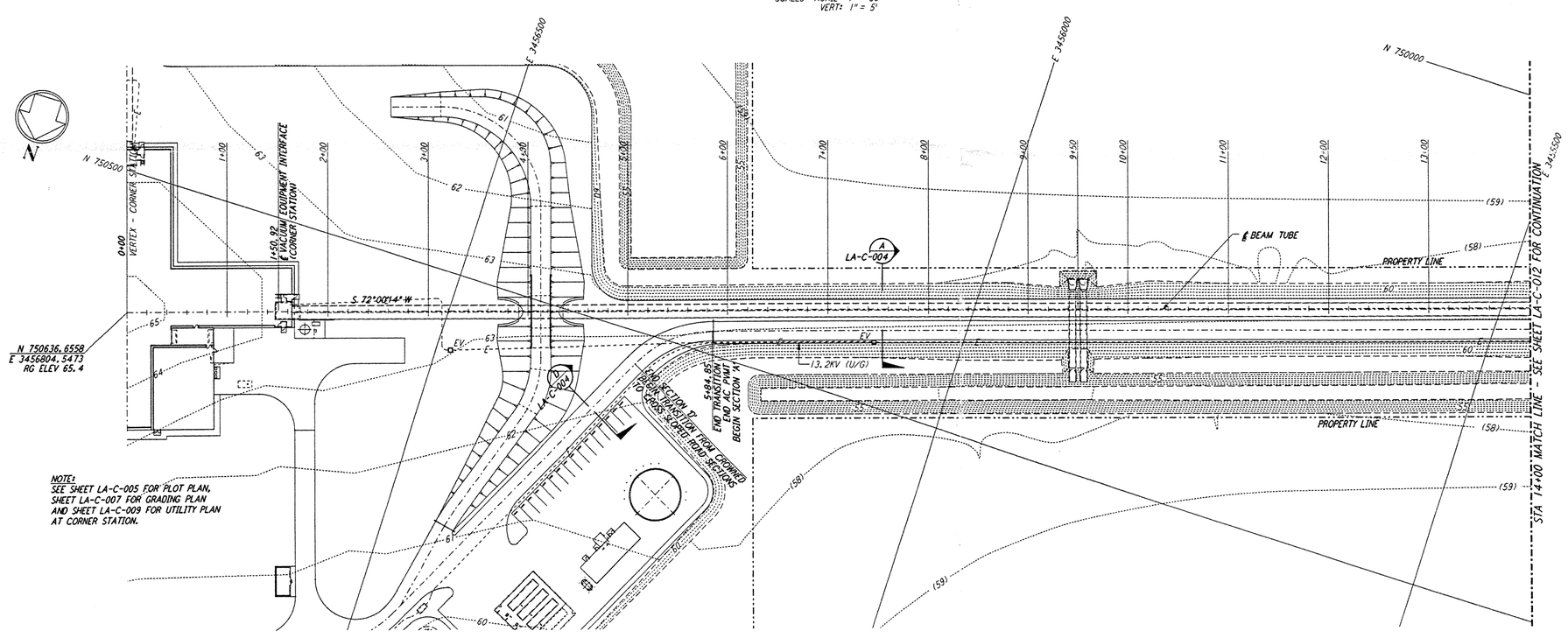

PLAN

SCALE: 1" = 50'

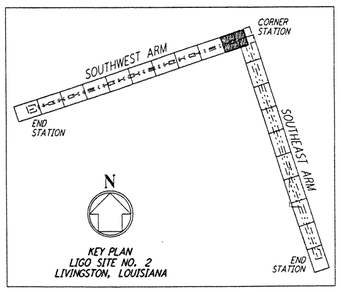

GRAPHIC SCALES
HORIZ SCALE: 1" = 50'
VERT SCALE: 1" = 5'

NOTES:

1. SEE SHEET LA-C-002 FOR GENERAL NOTES, LEGEND AND ABBREVIATIONS.
2. SEE SHEET LA-C-004 FOR TYPICAL SECTIONS AND DETAILS.

REFERENCES		REVISIONS						
DRAWING NO.	DESCRIPTION	NO.	DATE	BY	CHKD	ENGR	PROJ	DESCRIPTION

0 ISSUED FOR CONSTRUCTION		
DRAWN	WRB	11-15-96
CHECKED	JJL	11-15-96
ENGINEER	JJL	11/15/96
PROJ		11/15/96

PARSONS
100 WEST WALNUT STREET
PASADENA, CALIFORNIA

LIGO
CALIFORNIA INSTITUTE OF TECHNOLOGY
MASSACHUSETTS INSTITUTE OF TECHNOLOGY

LASER INTERFEROMETER
GRAVITATIONAL-WAVE OBSERVATORY
SITE NO. 2 - LIVINGSTON, LOUISIANA

TITLE: CIVIL
SOUTHWEST ARM
PLAN AND PROFILE
STA 0+00 TO STA 14+00

SCALE: AS NOTED | CONTRACT NUMBER: PP150969 | PROJECT NUMBER: 8094
SHEET NUMBER: LA-C-011 | REVISIONS: 0

LIGO-D960829-00-D

LIGOLAF3.BDR