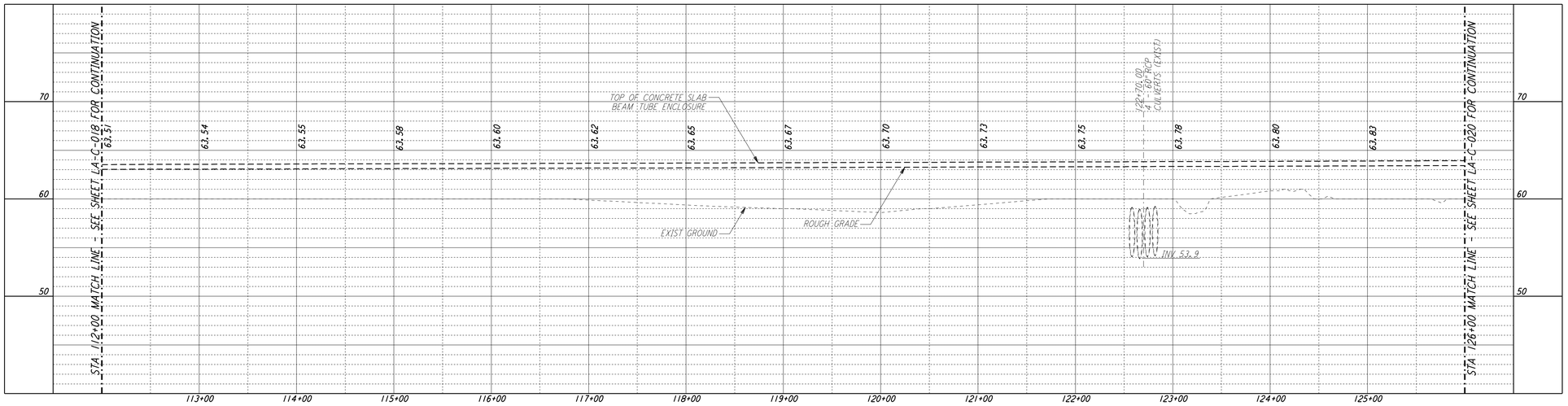

PROFILE

SCALES: HORIZ: 1" = 50'
VERT: 1" = 5'

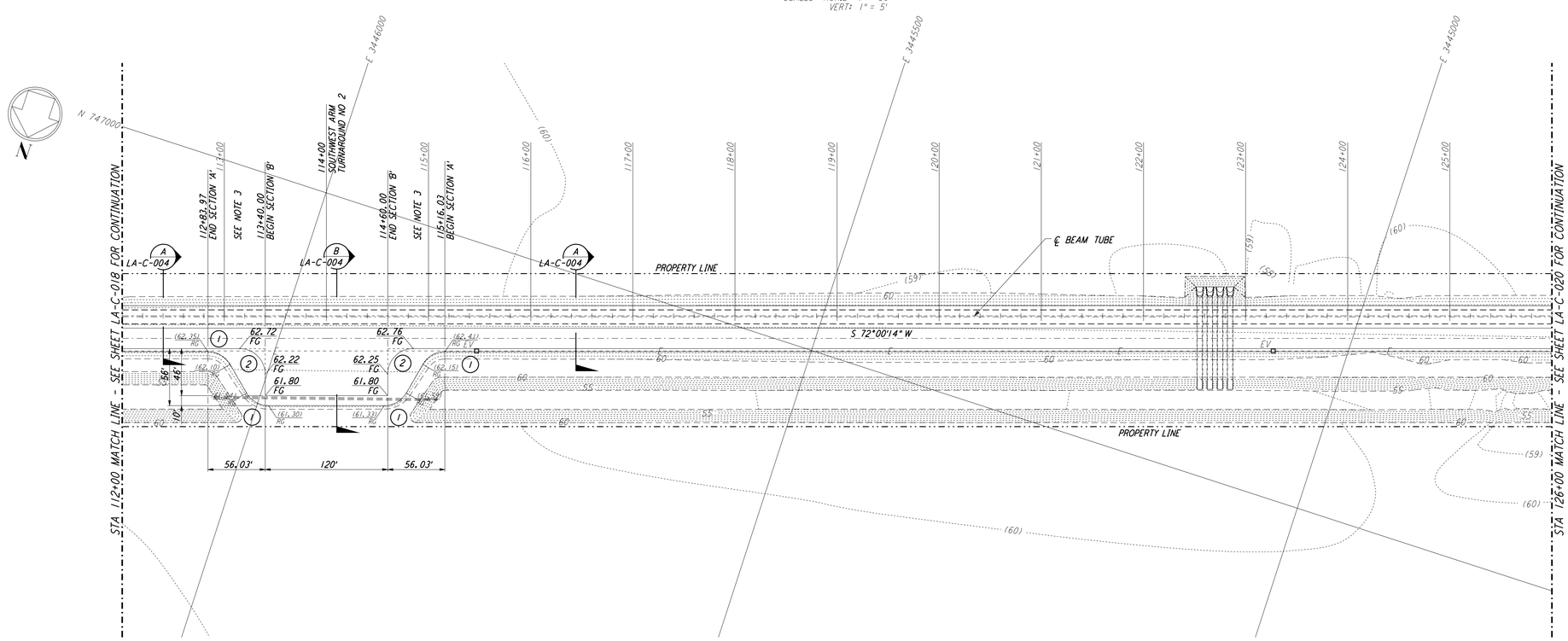

PLAN

SCALE: 1" = 50'

CURVE DATA				
○	Δ	RADIUS	LENGTH	TANGENT
1	60°00'00"	25'	26.18'	14.43'
2	90°00'00"	25'	39.27'	25.00'

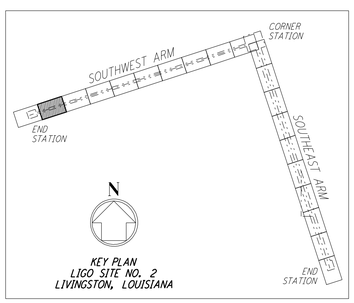

GRAPHIC SCALES
HORIZ SCALE: 1" = 50'
VERT SCALE: 1" = 5'

LIGO-D960837-02-O

NOTES:

1. SEE SHEET LA-C-002 FOR GENERAL NOTES, LEGEND AND ABBREVIATIONS.
2. SEE SHEET LA-C-004 FOR TYPICAL SECTIONS AND DETAILS.
3. TRANSITIONS BETWEEN SECTIONS, AS SHOWN ON PLANS. FROM EDGE OF BITUMINOUS SURFACE SLOPE TO EXISTING GRADE.

REFERENCES	
DRAWING NO.	DESCRIPTION

REVISIONS						
NO.	DATE	BY	CHKD	ENGR	PROJ	DESCRIPTION
2	08-07-98	WRB				ISSUED FOR AS-BUILT
1	2-3-97	WRB	ML	JB	TDM	REVISED FIN GRADES, PROFILE ELEV

⚠0 ISSUED FOR CONSTRUCTION		
DRAWN	WRB	11-15-96
CHECKED	ML	11-15-96
ENGINEER	JB	11-15-96
PROJ	TDM	11-15-96

AS-BUILT DRAWINGS

PARSONS
100 WEST WALNUT STREET
PASADENA, CALIFORNIA

LIGO
CALIFORNIA INSTITUTE OF TECHNOLOGY
MASSACHUSETTS INSTITUTE OF TECHNOLOGY

LASER INTERFEROMETER
GRAVITATIONAL-WAVE OBSERVATORY
SITE NO.2 - LIVINGSTON, LOUISIANA

TITLE: CIVIL
SOUTHWEST ARM
PLAN AND PROFILE
STA 112+00 TO STA 126+00

SCALE: AS NOTED
CONTRACT NUMBER: PP150969
PROJECT NUMBER: 8094
SHEET NUMBER: LA-C-019
REVISIONS: 2

LIGOLAF3.BDR

This document and the design it covers are the property of PARSONS. They are loaned only with the borrower's expressed written agreement that they will not be reproduced, copied, loaned, exhibited, or used in any other way, except by written consent from PARSONS to the borrower.

Tue Oct 6 12:49:16 1998 c:\plot\qcf\S3-30.qcf N:\DUELUES\E30B2\CE0194.PRF