DATE: 06/19/96 TIME: 21:16:20
DESIGN FILE: I:\ligo\site2\ce\lac032.dgz

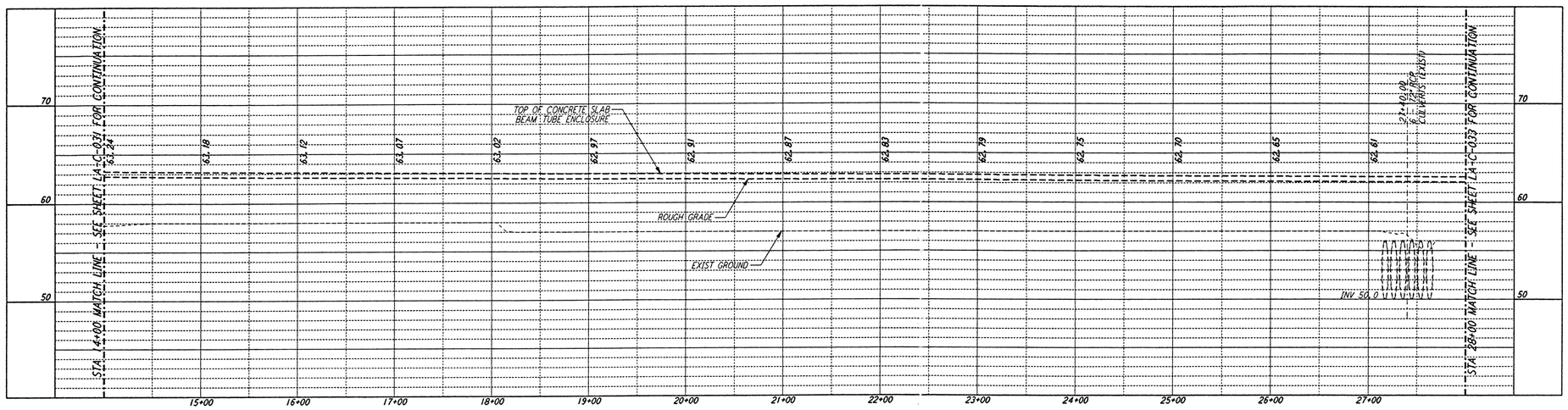

PROFILE

SCALES: HORIZ: 1" = 50'
VERT: 1" = 5'

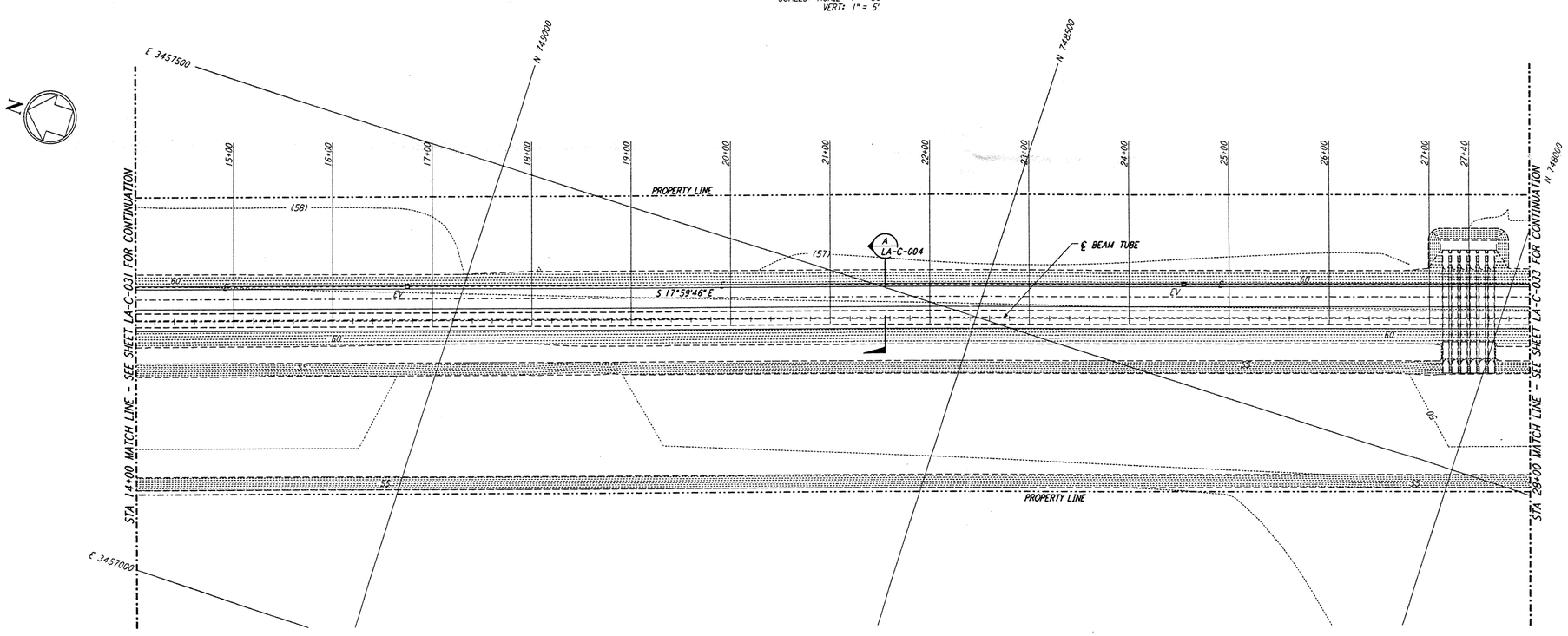

PLAN

SCALE: 1" = 50'

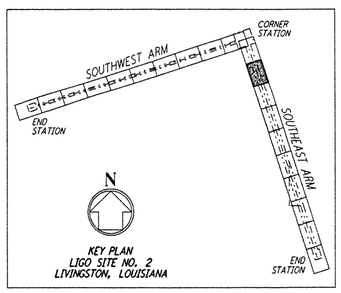

GRAPHIC SCALES
HORIZ SCALE: 1" = 50'
VERT SCALE: 1" = 5'

LIGO-D960846-A-O

NOTES:

1. SEE SHEET LA-C-002 FOR GENERAL NOTES, LEGEND AND ABBREVIATIONS.
2. SEE SHEET LA-C-004 FOR TYPICAL SECTIONS AND DETAILS.

This document and the design it covers are the property of **PARSONS**. They are loaned only with the borrower's expressed written agreement that they will not be reproduced, copied, loaned, exhibited, or used in any other way, except by written consent from **PARSONS** to the borrower.

REFERENCES	
DRAWING NO.	DESCRIPTION

REVISIONS							
NO.	DATE	BY	CHKD	ENGR	PROJ	DESCRIPTION
A	6/14/96	WRB				FINAL DESIGN REVIEW

DRAWN	WRB
CHECKED	
ENGINEER	
PROJ	

PARSONS
100 WEST WALNUT STREET
PASADENA, CALIFORNIA

LIGO
CALIFORNIA INSTITUTE OF TECHNOLOGY
MASSACHUSETTS INSTITUTE OF TECHNOLOGY

LASER INTERFEROMETER
GRAVITATIONAL-WAVE OBSERVATORY
SITE NO. 2 - LIVINGSTON, LOUISIANA

TITLE
CIVIL
SOUTHEAST ARM
PLAN AND PROFILE
STA 14+00 TO STA 28+00

SCALE	CONTRACT NUMBER	PROJECT NUMBER
AS NOTED	PP150969	8094

SHEET NUMBER: LA-C-032
REVISIONS: A

LIGOLAF3.BOR