NOTES:

1. SEE SHEET LA-C-002 FOR GENERAL NOTES, LEGEND AND ABBREVIATIONS.
2. SEE SHEET LA-C-004 FOR TYPICAL SECTIONS AND DETAILS.

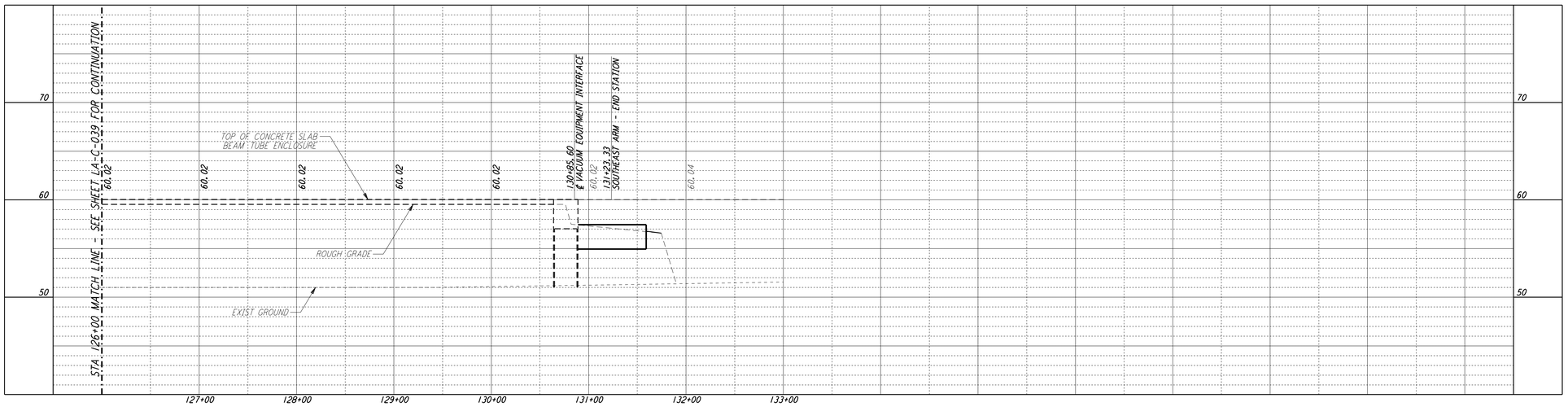

PROFILE

SCALES: HORIZ: 1" = 50'
VERT: 1" = 5'

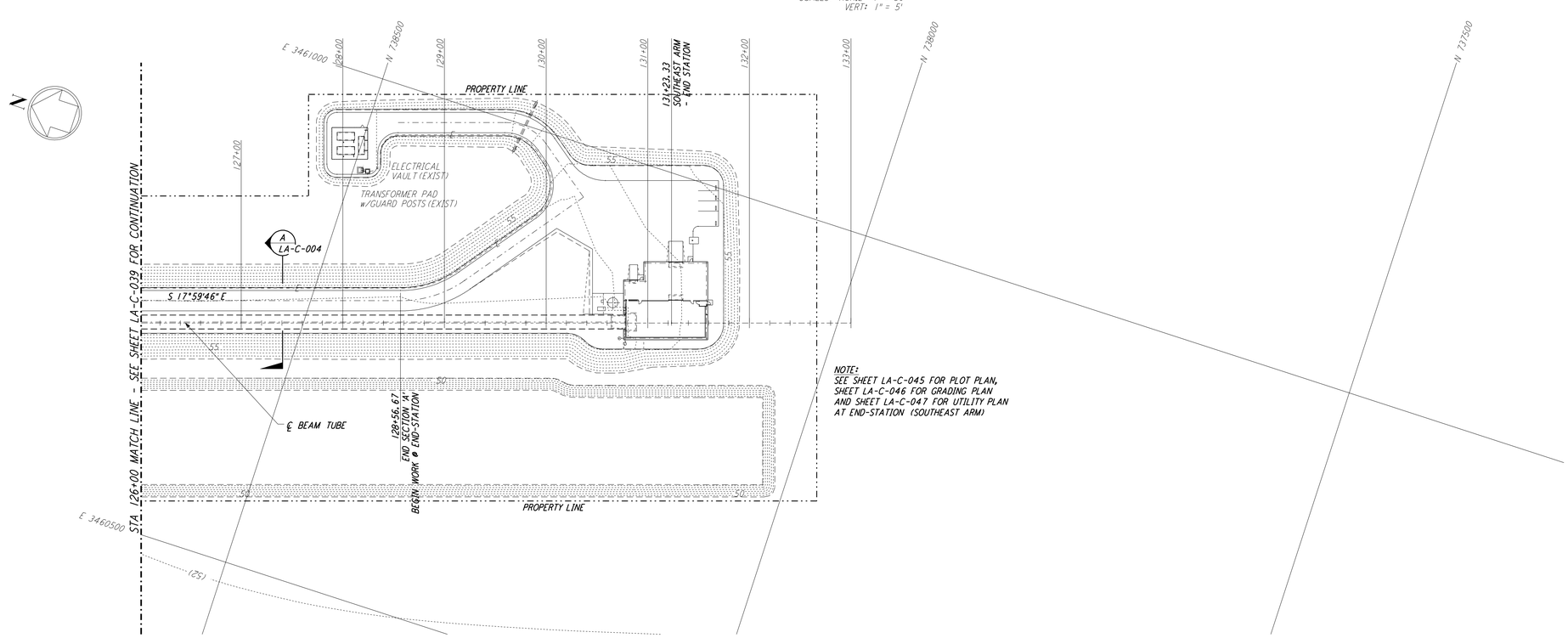

NOTE:
SEE SHEET LA-C-045 FOR PLOT PLAN,
SHEET LA-C-046 FOR GRADING PLAN
AND SHEET LA-C-047 FOR UTILITY PLAN
AT END-STATION (SOUTHEAST ARM)

PLAN

SCALE: 1" = 50'

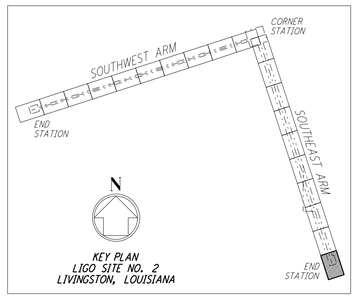

KEY PLAN
LIGO SITE NO. 2
LIVINGSTON, LOUISIANA

GRAPHIC SCALES
HORIZ SCALE: 1" = 50'
VERT SCALE: 1" = 5'

LIGO-D960854-02-O

REFERENCES	
DRAWING NO.	DESCRIPTION

REVISIONS						
NO.	DATE	BY	CHKD	ENGR	PROJ	DESCRIPTION
2	08-07-98	WRB				ISSUED FOR AS-BUILT
1	2-3-97	WRB	ML	JB	TDM	REVISED PROFILE ELEVATIONS

ISSUED FOR CONSTRUCTION		
DRAWN	WRB	11-15-96
CHECKED	ML	11-15-96
ENGINEER	JB	11-15-96
PROJ	TDM	11-15-96

AS-BUILT DRAWINGS

PARSONS
100 WEST WALNUT STREET
PASADENA, CALIFORNIA

LIGO
CALIFORNIA INSTITUTE OF TECHNOLOGY
MASSACHUSETTS INSTITUTE OF TECHNOLOGY

LASER INTERFEROMETER
GRAVITATIONAL-WAVE OBSERVATORY
SITE NO. 2 - LIVINGSTON, LOUISIANA

TITLE	SCALE	CONTRACT NUMBER	PROJECT NUMBER
CIVIL SOUTHEAST ARM PLAN AND PROFILE STA 126+00 TO STA 133+00	AS NOTED	PP150969	8094
	SHEET NUMBER: LA-C-040		REVISIONS: 2

This document and the design it covers are the property of PARSONS. They are loaned only with the borrower's expressed written agreement that they will not be reproduced, copied, loaned, exhibited, or used in any other way, except by written consent from PARSONS to the borrower.