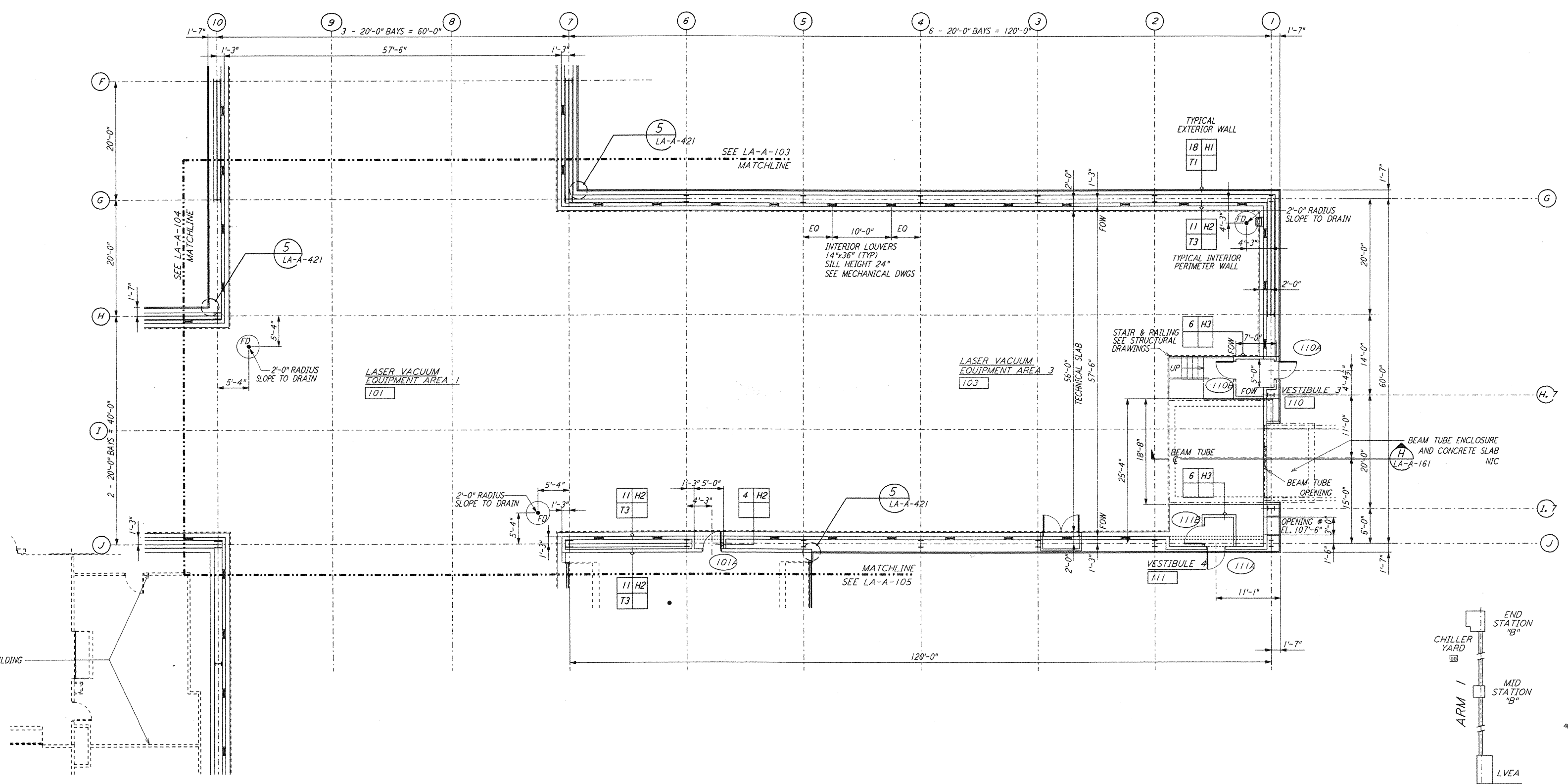
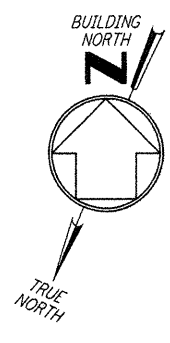
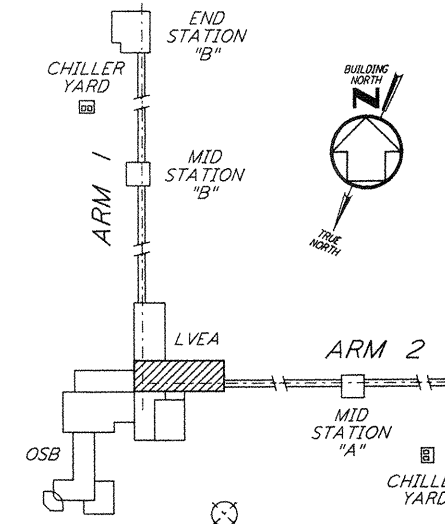


ARCHITECTURAL  
 CORNER STATION  
 LVEA PARTIAL FLOOR PLAN  
 SHEET 1



LINE OF OPERATIONAL SUPPORT BUILDING  
 SEE SHEET LA-A-109



0 8 16 24 32 FT  
 1" = 16'-0"  
 DATUM POINT EL +100.00 = 61.44' (LVEA)  
 DATUM POINT EL +100.00 = 61.44' (OSB)

KEY PLAN  
**LIGO-D960868-01-0**

NO.	DATE	BY	CHKD	ENGR	PROJ	DESCRIPTION
1	08-07-98	SJM	CKT	A-22	PKW	ISSUED FOR AS-BUILT

ISSUED FOR CONSTRUCTION		
DRAWN	CKT	11-15-96
CHECKED	TB	11-15-96
ENGINEER	SF	11-15-96
PROJ	TDM	11-15-96

**AS-BUILT  
 DRAWINGS**

100 WEST WALNUT STREET  
 PASADENA, CALIFORNIA

CALIFORNIA INSTITUTE OF TECHNOLOGY  
 MASSACHUSETTS INSTITUTE OF TECHNOLOGY

LASER INTERFEROMETER  
 GRAVITATIONAL-WAVE OBSERVATORY  
 SITE NO.2 - LIVINGSTON, LOUISIANA

TITLE	SCALE	CONTRACT NUMBER	PROJECT NUMBER
ARCHITECTURAL CORNER STATION LVEA PARTIAL FLOOR PLAN SHEET 1	AS NOTED	PP150969	8094
SHEET NUMBER	REVISIONS		
<b>LA-A-102</b>			

This document and the design it covers are the property of PARSONS. They are loaned only with the borrower's expressed written agreement that they will not be reproduced, copied, loaned, exhibited, or used in any other way, except by written consent from PARSONS to the borrower.