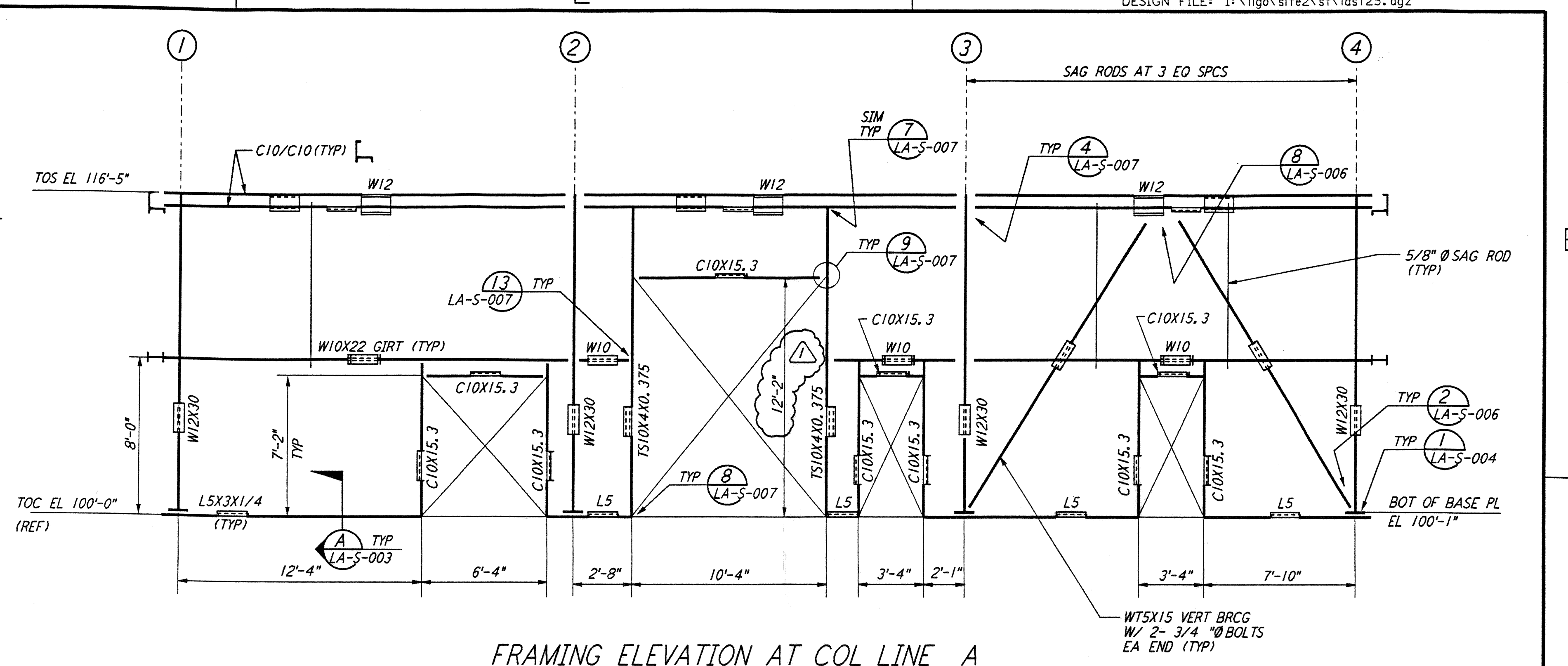
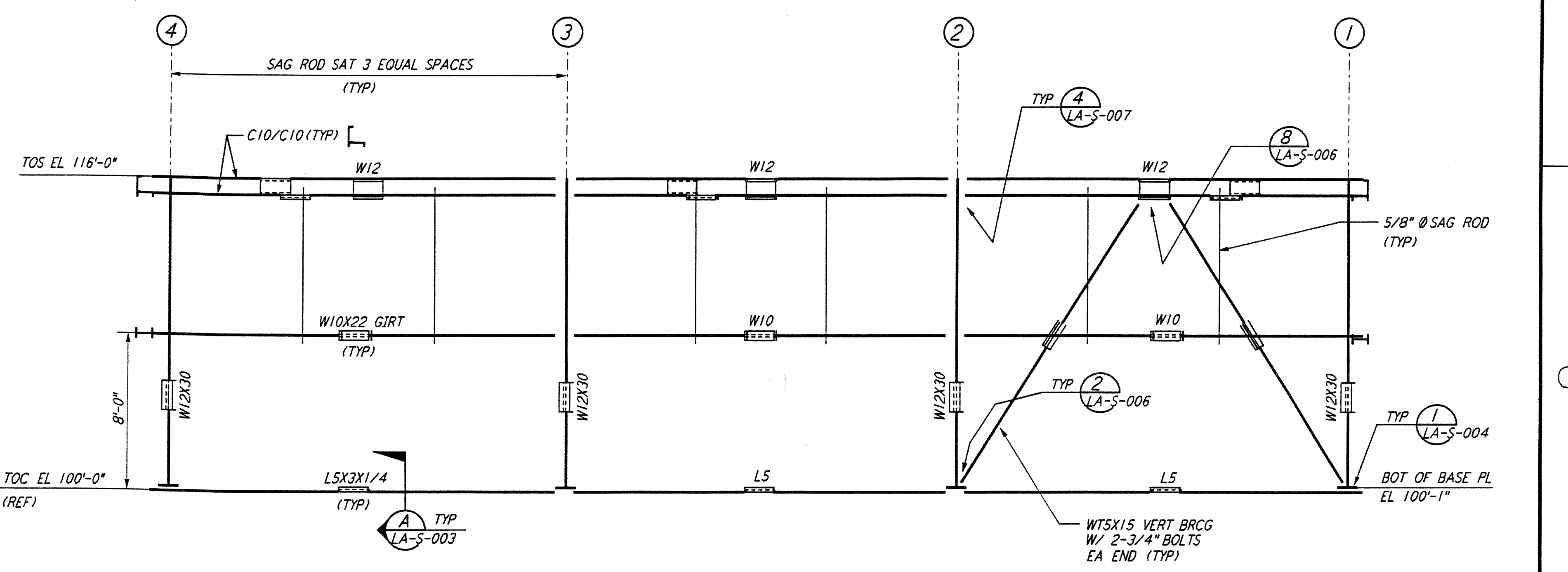


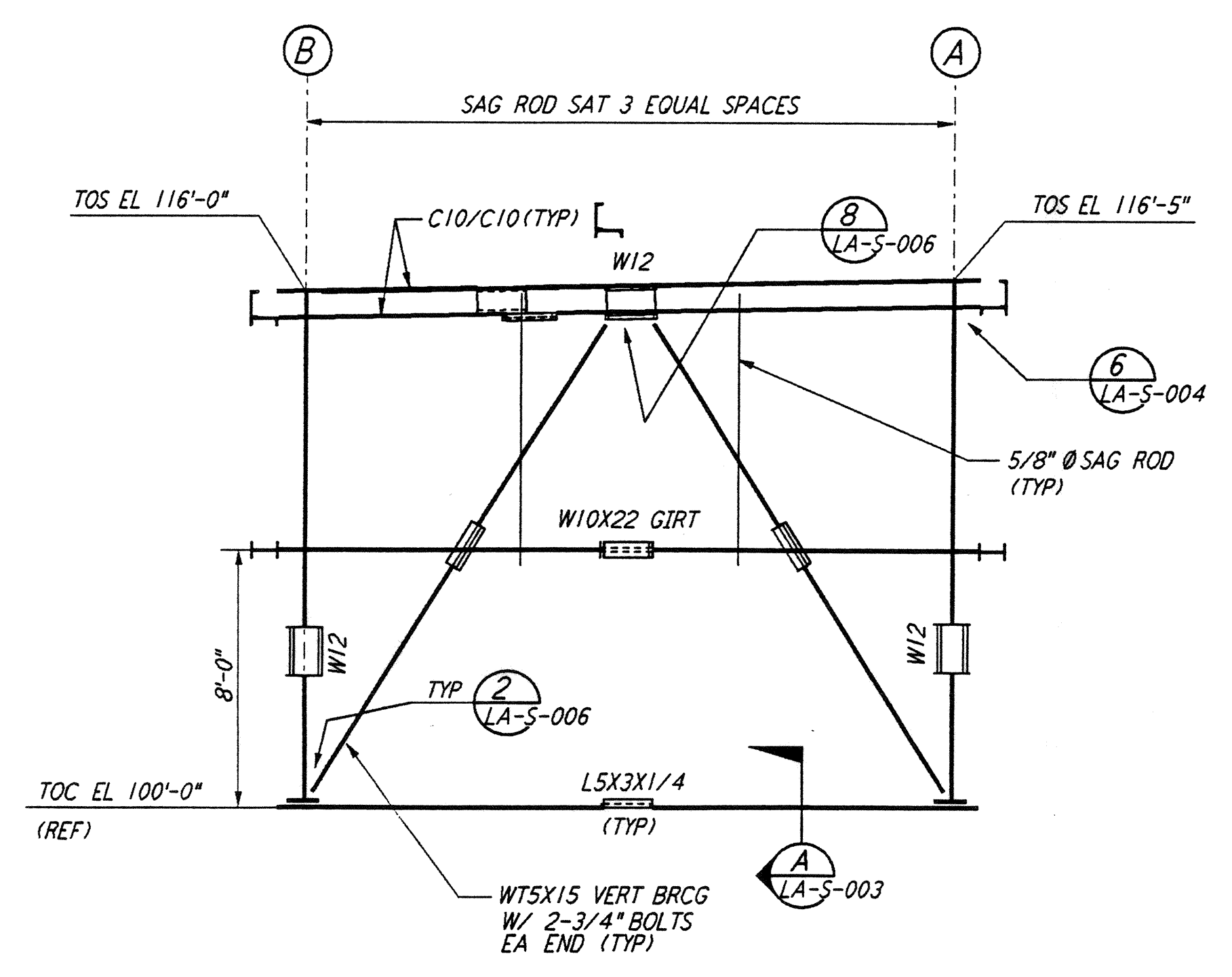
ROOF FRAMING PLAN
 $\frac{1}{4}'' = 1'-0''$



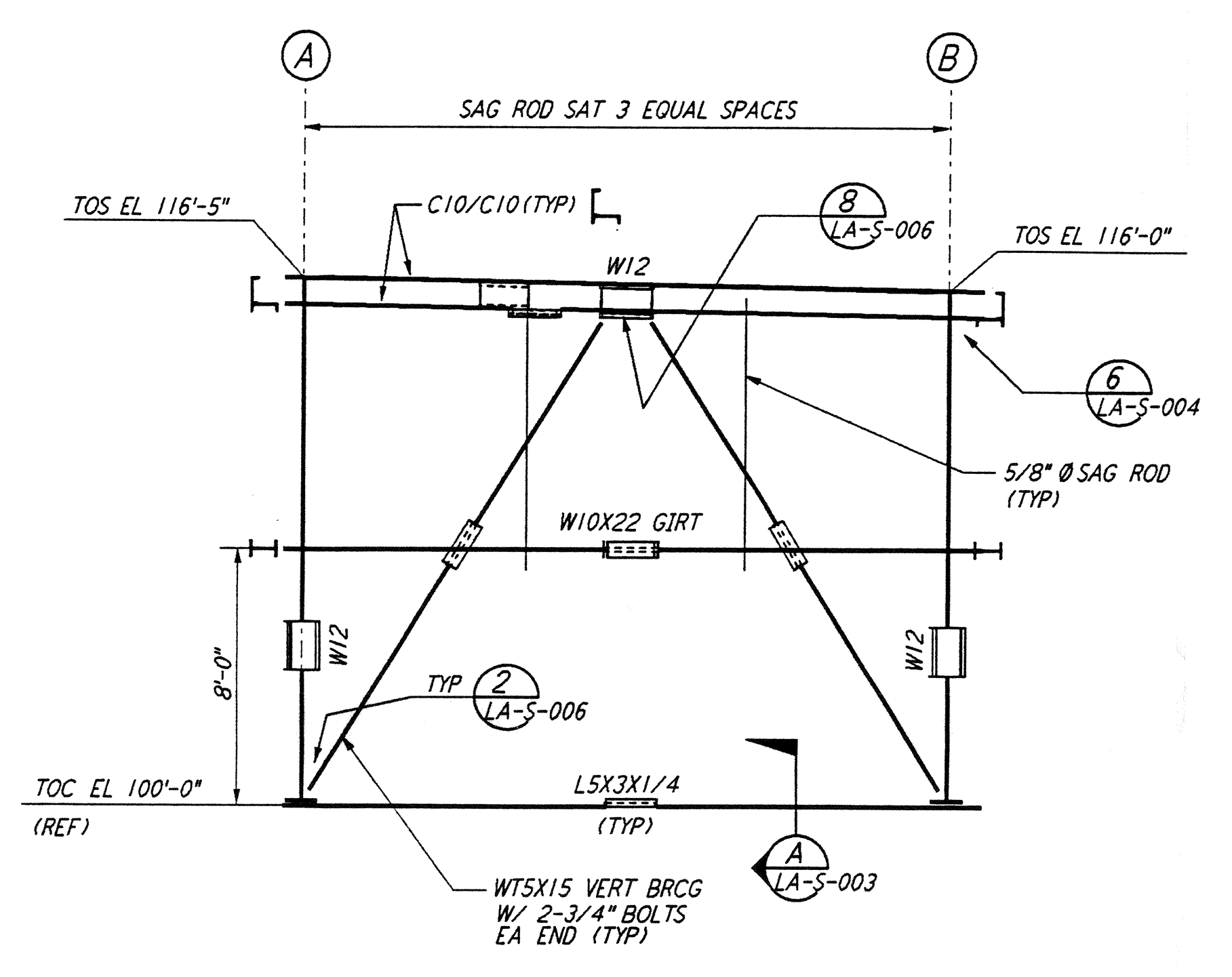
FRAMING ELEVATION AT COL LINE A
 $\frac{1}{4}'' = 1'-0''$



FRAMING ELEVATION AT COL LINE B
 $\frac{1}{4}'' = 1'-0''$

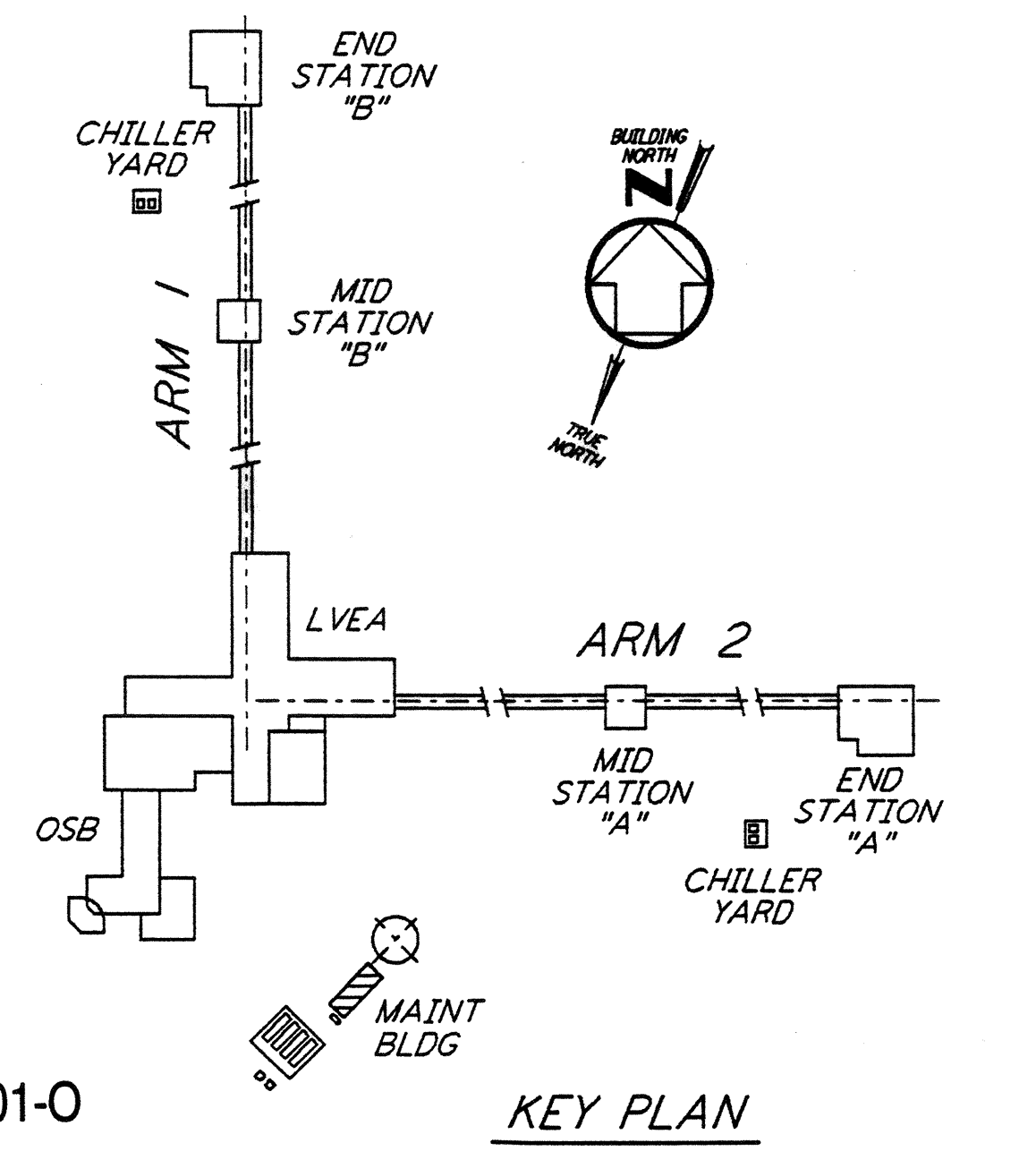


FRAMING ELEVATION AT COL LINE 1
 $\frac{1}{4}'' = 1'-0''$

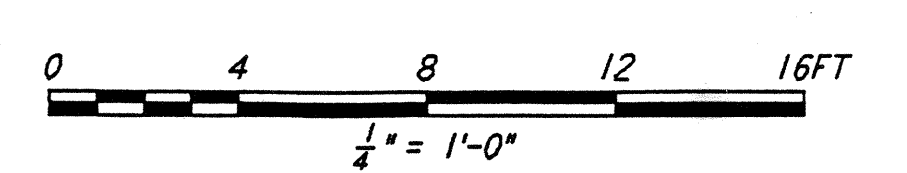


FRAMING ELEVATION AT COL LINE 4
 $\frac{1}{4}'' = 1'-0''$

- NOTES:
 1. FOR GENERAL NOTES, ABBREVIATIONS AND SYMBOLS, SEE DRAWING LA-S-001.
 2. FOR CHANNEL, GIRT AND EAVE STRUT CONNECTION DETAILS, SEE DRAWING LA-S-005.



KEY PLAN




LIGO-D960941-01-0

NO.	DATE	BY	CHKD	ENGR	PROJ	DESCRIPTION
1	2-28-97	RM	P.B.	TH		REV OPNG HEAD DIM AT ELEV LN A

NO.	DATE	BY	CHKD	ENGR	PROJ	DESCRIPTION
1	2-28-97	RM	P.B.	TH		REV OPNG HEAD DIM AT ELEV LN A

ISSUED FOR CONSTRUCTION		
DRAWN	PK	11-15-96
CHECKED	DDM	11-15-96
ENGINEER	BP	11-15-96
PROJ	TDM	11-15-96



PARSONS
 100 WEST WALNUT STREET
 PASADENA, CALIFORNIA

LIGO
 CALIFORNIA INSTITUTE OF TECHNOLOGY
 MASSACHUSETTS INSTITUTE OF TECHNOLOGY

LASER INTERFEROMETER
 GRAVITATIONAL-WAVE OBSERVATORY
 SITE NO. 2 - LIVINGSTON, LOUISIANA

TITLE	SCALE	CONTRACT NUMBER	PROJECT NUMBER
STRUCTURAL MAINTENANCE BUILDING ROOF FRAMING PLAN & FRAMING ELEVATIONS	AS NOTED	PP150969	8094
SHEET NUMBER	LA-S-125		REVISIONS

This document and the design it covers are the property of PARSONS. They are loaned only with the borrower's expressed written agreement that they will not be reproduced, copied, loaned, exhibited, or used in any other way, except by written consent from PARSONS to the borrower.

This document and the design it covers are the property of PARSONS. They are loaned only with the borrower's expressed written agreement that they will not be reproduced, copied, loaned, exhibited, or used in any other way, except by written consent from PARSONS to the borrower.