DATE: 10/07/98 TIME: 15:07:38
DESIGN FILE: I:\ligo\site2\mu\lap211.d3z

NOTE:

1. PROVIDE SIGNS AT ALL WATER OUTLETS IN THE END STATIONS STATING: "DANGER - UNSAFE WATER"

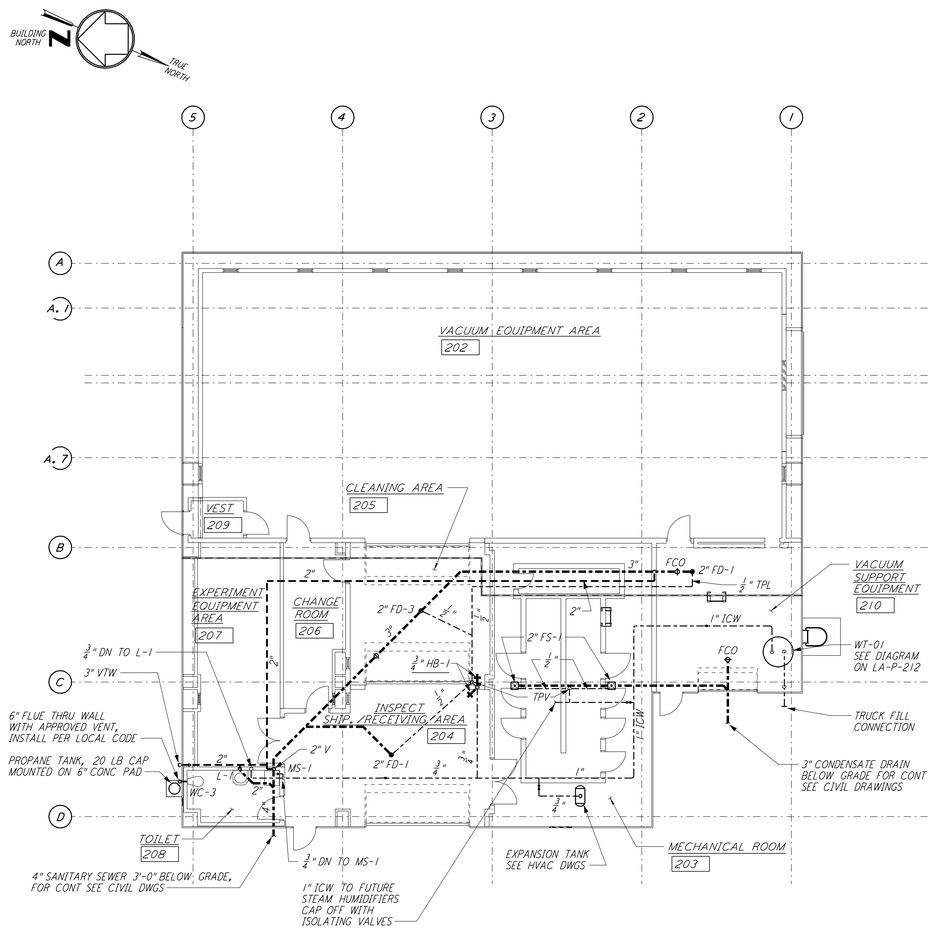

END STATION "B" FLOOR PLAN

1/8" = 1'-0"

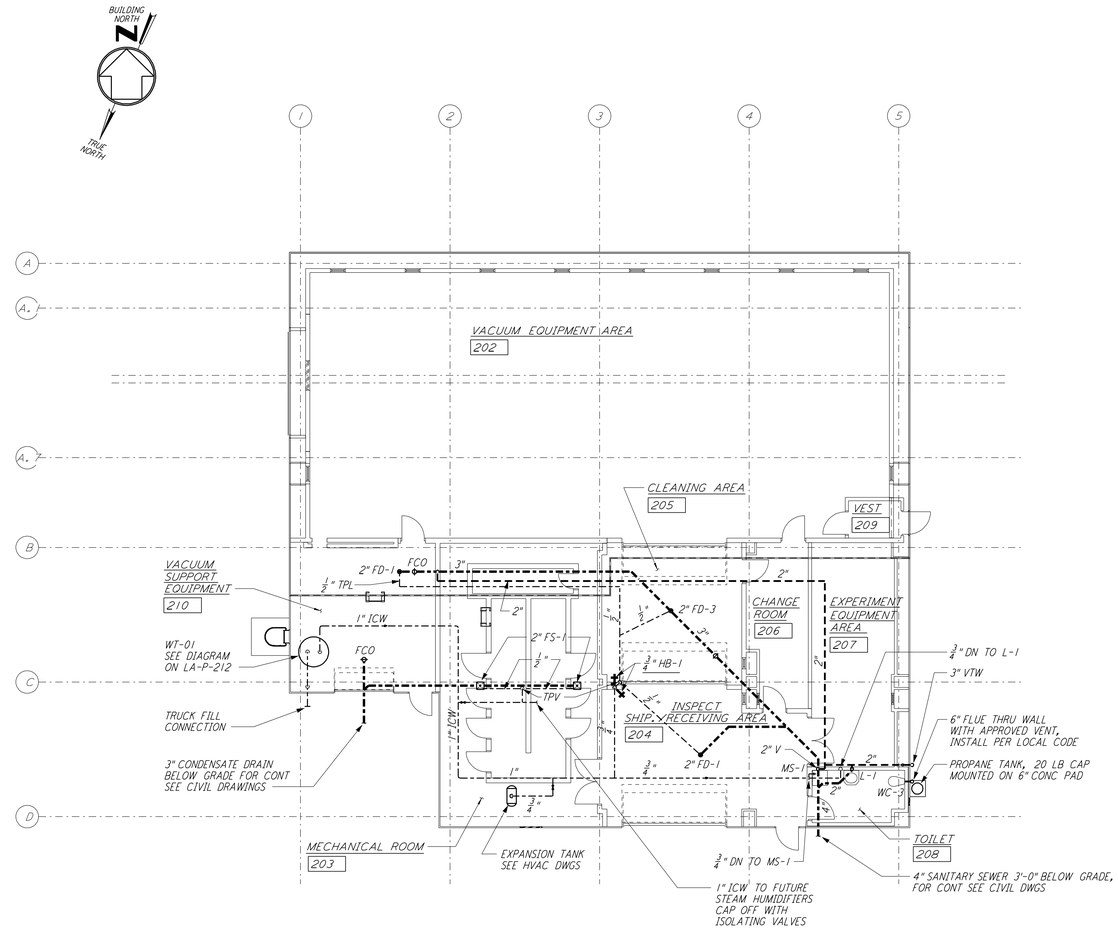

END STATION "A" FLOOR PLAN

1/8" = 1'-0"

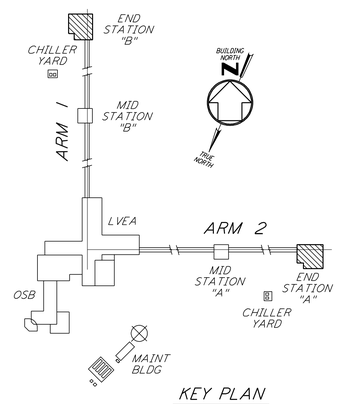

KEY PLAN

0 8 16 24 32FT

1/8" = 1'-0"

LIGO-D961052-01-O

REFERENCES		REVISIONS						
DRAWING NO.	DESCRIPTION	NO.	DATE	BY	CHKD	ENGR	PROJ	DESCRIPTION
		1	8-7-98	DJB				ISSUED FOR AS-BUILT

ISSUED FOR CONSTRUCTION		
DRAWN	DG	11-15-96
CHECKED	ME	10-25-96
ENGINEER	AA	10-25-96
PROJ	TDM	11-15-96

AS-BUILT DRAWINGS

PARSONS
100 WEST WALNUT STREET
PASADENA, CALIFORNIA

LIGO
CALIFORNIA INSTITUTE OF TECHNOLOGY
MASSACHUSETTS INSTITUTE OF TECHNOLOGY

LASER INTERFEROMETER
GRAVITATIONAL-WAVE OBSERVATORY
SITE NO. 2 - LIVINGSTON, LOUISIANA

TITLE: PLUMBING END STATION FLOOR PLAN

SCALE	CONTRACT NUMBER	PROJECT NUMBER
AS NOTED	PP150969	8094

SHEET NUMBER: LA-P-211 REVISIONS: 1

LIGOLAF3.BDR

This document and the design it covers are the property of PARSONS. They are loaned only with the borrower's expressed written agreement that they will not be reproduced, copied, loaned, exhibited, or used in any other way, except by written consent from PARSONS to the borrower.

Wed Oct 7 15:07:03 1998 c:\plot\qcf\S3-30.qcf N:\DUEUES\E30B2\MU211A.PRF